

Civil | Structural | Geo-Environmental | Transport Planning



travis  
baker

# Flood Risk Assessment and Drainage Strategy

Prepared for  
**David Wilson Homes Mercia**

Proposed Development at  
**Hither Green Lane, Redditch, B98 9BN**

**Travis Baker Ltd**  
Trinity Point  
New Road  
Halesowen  
West Midlands  
B63 3HY

**Tel:** 0121 550 8037  
**Fax:** 0121 550 8047

**info@travisbaker.co.uk**  
**www.travisbaker.co.uk**

## Document Control

Project Title: Hither Green Lane, Redditch, B98 9BN

Document Type: Flood Risk Assessment and Drainage Strategy

Project Number: 21169

Revision	Date	Comments	Prepared by	Checked by
-	12.07.21	First Issue	Mathew Grainger	Dave Baker
A	20.09.21	Redline Boundary update and Severn Trent Foul Capacity Response added.	Liam Hyland	Mathew Grainger

This document has been prepared by Travis Baker Limited for the exclusive use by the commissioning party in accordance with the terms and conditions of the contract between Travis Baker Limited and the commissioning party. No other party may use, make use or rely on the contents of this report without the prior written consent of Travis Baker Limited. No liability is accepted by Travis Baker Limited for any use of this report other than for the purpose for which it was originally prepared. This document may contain and rely on information provided by Third Parties; no verification of such information has been undertaken and Travis Baker Limited accept no responsibility for any inaccuracies within such information. No part of this report may be copied or reproduced by any means without written permission from Travis Baker Limited.

The consultant's liability to the client arising out of or in connection with this document whether under the law of contract in tort (including negligence), in equity, or under statute or otherwise shall be limited to the fee paid for the preparation of this document. The consultant shall not be liable to the client in respect of any consequential or indirect loss or damage. The consultant shall be deemed to have been discharged from all liability in respect of this document whether under contract, in tort (including negligence), under statute or otherwise, on the expiration of 1 year from the completion of this document.

## Contents

<b>1.0</b>	<b>INTRODUCTION</b>	<b>1</b>
<b>1.1</b>	<b>Background to Report</b>	<b>1</b>
<b>1.2</b>	<b>Site Location and Surroundings</b>	<b>1</b>
<b>1.3</b>	<b>Brief Development Proposals</b>	<b>1</b>
<b>2.0</b>	<b>EXISTING TOPOGRAPHY AND LAND USE</b>	<b>3</b>
<b>2.2</b>	<b>Existing Drainage Provision and Run-Off</b>	<b>3</b>
<b>2.3</b>	<b>Existing Fluvial Flood Risk</b>	<b>3</b>
<b>2.4</b>	<b>Flood Risk from Other Sources</b>	<b>4</b>
<b>3.0</b>	<b>THE DEVELOPMENT PROPOSALS</b>	<b>5</b>
<b>3.1</b>	<b>Proposed Sustainable Drainage Systems</b>	<b>5</b>
<b>3.2</b>	<b>Proposed finished floor levels and flood protection</b>	<b>6</b>
<b>3.3</b>	<b>Foul Water Drainage</b>	<b>6</b>
<b>4.0</b>	<b>CONCLUSIONS</b>	<b>7</b>
<b>4.1</b>	<b>Flood Risk, Flood Consequences and Development Location</b>	<b>7</b>
<b>5.0</b>	<b>APPENDICES</b>	<b>8</b>

## 1.0 INTRODUCTION

### 1.1 Background to Report

**1.1.1** Travis Baker were commissioned to prepare a flood risk assessment and accompanying drainage strategy in accordance with the requirements of the NPPF and local planning policy to support the planning application for a proposed 215 dwelling residential development off Hither Green Lane. The site is located at postcode B98 9BN.

### 1.2 Site Location and Surroundings

**1.2.1** The centre of the site lies at grid reference SP044693 (404400, 269350).

**1.2.2** The area of land to be developed is currently part of The Abbey Hotel Golf and Country Club. East of the site is Hither Green Lane and existing residential housing. The development is accessed off Hither Green Lane. North of the site is Dagnell End Road. West of the site is Meadow Farm Redditch, Marston's Inn and south of the site is the River Arrow.

**1.2.3** The site falls completely within the administrative boundary of Worcestershire County Council.

**1.2.4** The location of the site is shown below:



### 1.3 Brief Development Proposals

**1.3.1** The proposed development will consist of 215 dwellings, access to the development is off Hither Green Lane.

**1.3.2** The highway layout will be set to best follow the existing topography.

**1.3.3** The development proposals are shown in the appendices.

## 2.0 EXISTING TOPOGRAPHY AND LAND USE

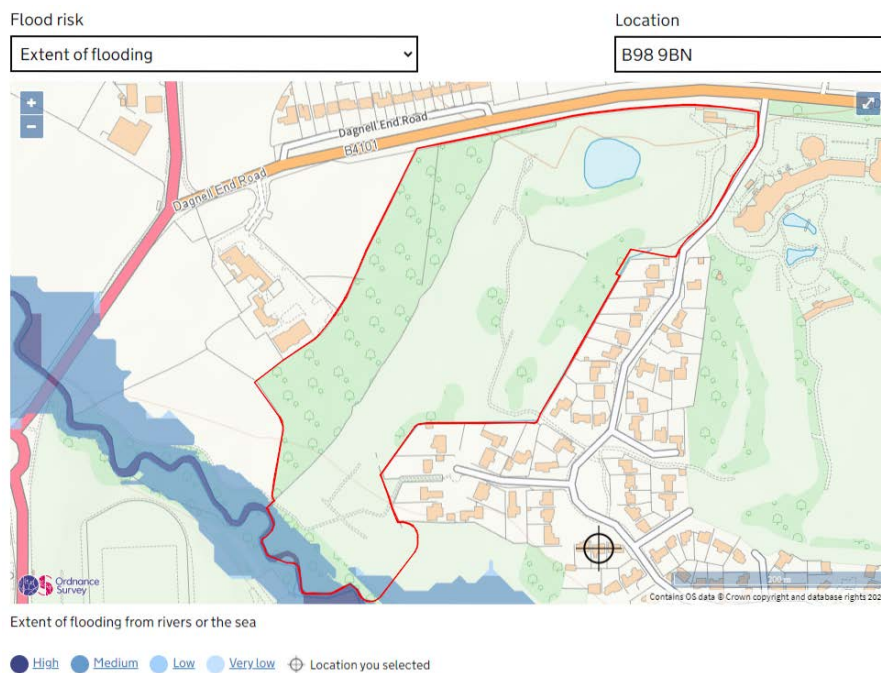
- 2.1.1 A topographical survey has been undertaken by Geoff Perry Associates, a copy of which is in the appendices.
- 2.1.2 The land is currently part of The Abbey Hotel Golf and Country Club. The land slopes generally from north to south with levels ranging from 101.50m AOD to 90.00m.
- 2.1.3 There is a large existing pond located in the north of the development, this is to be retained and slightly resized and not be used for any proposed flow attenuation.
- 2.1.4 There are smaller pools within the site and an existing car park to the northeast.

## 2.2 Existing Drainage Provision and Run-Off

- 2.2.1 With reference to the topographical survey and Severn Trent Water sewer records there is an existing combined sewer to the very south of the site, running next to the river arrow.
- 2.2.2 The land falls north to south and it would appear that drainage of surface water is by overland flow and also some very shallow cut off ditches to the River Arrow.

## 2.3 Existing Fluvial Flood Risk

- 2.3.1 The information available from the GOV.UK website indicates that the majority of the site is within flood zone 1. However, a small proportion of the site to the south is located within Flood Zone 3 (1.0% or greater probability of flooding annually) and flood zone 2 (0.1% or greater probability of flooding annually). The flood mapping is shown below.



**2.3.2** In order to confirm more accurately the potential for flooding to the site, a request was made to the environment Agency for flood level data in the vicinity of the site. A copy of their response Product 4 (Detailed Flood Risk Data) for flood data for the development adjacent to the River Arrow, Redditch. Ref 212168. Date 24<sup>th</sup> June 2021 is in the appendices.

**2.3.3** The level data provided has been integrated and interpolated. The flood levels nearest to the site are;

1% (Climate Change) = 89.000m – 88.600m

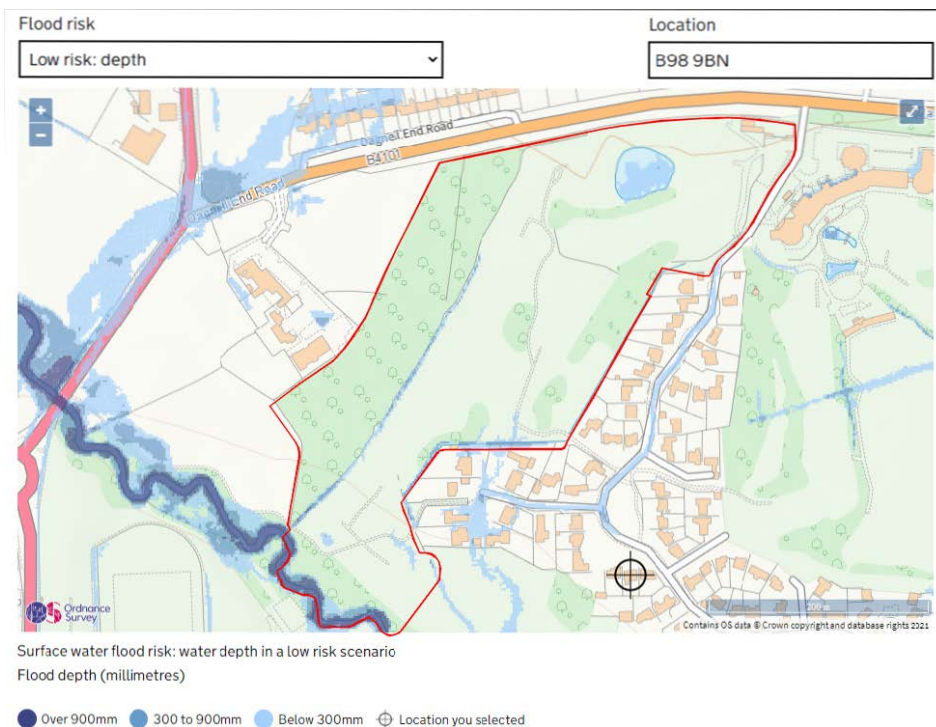
0.5% = 89.100m – 88.700m

**2.3.4** These levels have been transposed onto the drainage strategy drawing and as can be seen pose no threat and do not encroach into the area proposed for development.

**2.3.5** A sequential test is therefore not required.

## 2.4 Flood Risk from Other Sources

**2.4.1** The GOV.UK mapping showing the risk of surface water flooding to the site is below:



**2.4.2** The areas of the site which are potentially susceptible to surface water flooding relate to the low points and small ditches within the existing site, along with the existing pond and pools. Upon redevelopment the small ditches and pools will become redundant.

### 3.0 THE DEVELOPMENT PROPOSALS

#### 3.1 Proposed Sustainable Drainage Systems

- 3.1.1** As with any development, the first method of surface water disposal which should be investigated is by infiltration to the ground. A geo-environmental assessment has been prepared by Georisk Management Ltd. Report-no: 16101/1 states and the following;

*Infiltration testing has been carried out in selected trial pits. The test results show that no significant infiltration was recorded over a timed period of approximately 4 hours and; therefore, it is considered that surface water from the development could not be effectively discharged by soakaway drainage and an alternative drainage solution will need to be sought.*

- 3.1.2** It is therefore proposed that the disposal of surface water from the site is by positive means.
- 3.1.3** A preliminary (and subject to further detailed design) drainage strategy has been prepared by Travis Baker and is shown on drawing numbers 21169-1, 2 and 3 Preliminary Drainage Strategy and Finished Floor Levels.
- 3.1.4** The HR Wallingford IH124 methodology has been used to calculate the existing pre-development greenfield run-off rate for the development area. With reference to the results in the appendices, the current rate of run-off is 4.92 litres per second per hectare.
- 3.1.5** A total impermeable area of 4 hectares means flow attenuation will be required to limit flows to 19.6 litres per second.
- 3.1.6** It is proposed that the required storage will be in the form of an attenuation basin with a vortex flow control providing the flow restriction.
- 3.1.7** Drainage design has been developed using the Causeway FLOW hydraulic modelling software. The required volume for the attenuation basin has been calculated as 2986 cubic metres. The restricted discharge rate of 19.6 litres per second. This attenuation volume accounts for the critical 100 year + 40% rainfall events.
- 3.1.8** The attenuation basin has been designed with a 1.2m permanent water level along with 2m wide grass terraces to maximise biodiversity. The side slope gradients are 1:3 where grass terraces located and 1:5 in the other areas.
- 3.1.9** The input details and simulation results are in the appendices. These will be developed further at detailed design stage into a fully detailed model. However, at this stage, the calculations provide a robust assessment of the storage required and the ability for this to be incorporated into the development.
- 3.1.10** As the attenuation areas will be above ground an area of permanent standing water will also be provided for ecological and amenity benefits. This will not affect the hydraulic performance of the feature.
- 3.1.11** The landscaping proposals will also be designed to introduce various ecological habitats which will be attractive to animals, insects and birds etc. They will form an intrinsic part of the overall landscaping and provide areas of interest to the residents.



**3.1.12** It is proposed that upon completion of the development the piped drainage systems upstream of the balancing ponds, together with the downstream flow controls will be offered to Severn Trent Water for adoption into the public sewer network via the Section 104 adoption mechanism.

**3.1.13** The long-term successful operation of the attenuation basin will be assured as they will be maintained by a bespoke management company under the requirements of the Flood and Water Management Act. A proposed SUDS management Strategy is in the Appendices.

**3.1.14** The ultimate fully detailed design of the systems will be subject to the vetting and approval of these bodies and also the LLFA who will be consulted when applications are made for the discharge of relevant drainage related planning conditions.

### **3.2 Proposed finished floor levels and flood protection**

**3.2.1** There are very small areas of the site which are potentially affected by surface water flooding but as described previously these will become redundant and not affect the development. The 215 dwellings lie wholly within flood zone 1.

**3.2.2** Therefore, there is no requirement for proposed finished floor levels to be artificially raised above surrounding ground levels.

### **3.3 Foul Water Drainage**

**3.3.1** Foul water generated by the proposals will be directed to the existing combined 375mm public sewer. A new manhole will be constructed between the existing Severn Trent Water manholes 2101 and 3001 to provide the outfall to the development.

**3.3.2** Severn Trent Water have been approached for confirmation of available foul water capacity in the public foul water sewer network. A copy of their response is in the appendices.

**3.3.3** Severn Trent Water were contacted with regard to the increase in plot count. A sewer capacity assessment was requested to understand if there will be an impact on the existing network. The assessment will not have an impact on the development. A copy of their response is in the appendices.

## **4.0 CONCLUSIONS**


### **4.1 Flood Risk, Flood Consequences and Development Location**

- 4.1.1** The proposed developable area of the site lies totally within Flood Zone 1 and are not at significant risk of flooding from surface water or other sources.
- 4.1.2** Provision for the satisfactory disposal of surface and foul water are provided for, and suitable sustainable drainage features will be included in the site proposals.
- 4.1.3** The piped drainage systems will be submitted for technical approval by STW such that a Section 104 Agreement is in place. The sewerage will ultimately be adopted into the public sewer network.
- 4.1.4** The surface water attenuation basin and downstream control structure will also be suitably and regularly maintained. This will ensure that the proposals will continue to operate as intended throughout the life of the development.
- 4.1.5** It is considered that the proposed scheme is in accordance with relevant planning policy and that approval to this application should not be withheld on flooding grounds.

## 5.0 APPENDICES

- Appendix 1 - Travis Baker Drawing 21169 – 1, 2 and 3 Preliminary Drainage Strategy and Finished Floor Levels
- Appendix 2 - Topographical Survey
- Appendix 3 - Environment Agency Product 4 Detailed Flood Risk Data
- Appendix 4 - HR Wallingford Greenfield Runoff Rate Calculation
- Appendix 5 - 21169 - Hither Green SW Input and Results
- Appendix 6 - SUDS Maintenance Strategy
- Appendix 7 - Severn Trent Water Development Enquiry Response and Sewer Records
- Appendix 8 – Seven Trent Water Existing Sewer Capacity Check

**Appendix 1 – Travis Baker Drawing 21169 – 1, 2 and 3 Preliminary Drainage Strategy and Finished Floor Levels**



- DO NOT SCALE FROM THIS DRAWING. IF IN DOUBT CONTACT TRAVIS BAKER LIMITED.
- ALL DIMENSIONS ARE IN METRES UNLESS OTHERWISE NOTED.
- THIS DRAWING IS TO BE READ IN CONJUNCTION WITH ALL OTHER RELEVANT DRAWINGS RELATING TO THIS PROJECT.
- ALL DIMENSIONS SHOULD BE CHECKED ON SITE PRIOR TO CONSTRUCTION. ANY DISCREPANCIES SHOULD BE IMMEDIATELY NOTIFIED IN WRITING TO TRAVIS BAKER LIMITED.
- THE CONTRACTOR SHALL PRIOR TO CONSTRUCTION CHECK AND VERIFY THAT THE DETAILS SHOWN ON THIS DRAWING ARE FULLY COMPATIBLE WITH ANY AS CONSTRUCTED DIMENSIONS OR LEVELS. ANY DISCREPANCIES TO BE REPORTED IMMEDIATELY IN WRITING TO TRAVIS BAKER LIMITED.
- THIS DRAWING HAS BEEN PREPARED FOR THE EXCLUSIVE USE OF THE COMMISSIONING PARTY AND UNLESS AGREED IN WRITING BY TRAVIS BAKER LIMITED NO OTHER PARTY MAY USE OR RELY ON ITS CONTENTS. NO LIABILITY IS ACCEPTED BY TRAVIS BAKER LIMITED FOR ANY USE OF THIS DRAWING OTHER THAN FOR THE PURPOSE FOR WHICH IT WAS ORIGINALLY PREPARED.
- IT SHOULD BE NOTED THAT THIS DRAWING MAY INCLUDE DATA PROVIDED BY THIRD PARTIES. NO LIABILITY IS ACCEPTED BY TRAVIS BAKER LIMITED AS TO THE ACCURACY OF THIS DATA.
- THIS DRAWING SHALL NOT BE REPRODUCED IN ANY WAY WITHOUT THE WRITTEN PERMISSION OF TRAVIS BAKER LIMITED.

KEY	
	SITE BOUNDARY
	FINISHED FLOOR LEVEL
	SECTION 104 ADOPTABLE SURFACE WATER SEWER
	SECTION 104 ADOPTABLE FOUL WATER SEWER
	PROPOSED EASEMENT
	SECTION 104 ADOPTABLE FLOW CONTROL
	SECTION 104 ADOPTABLE HEADWALL
	EXISTING FOUL WATER SEWER
	EXCEEDANCE FLOW ROUTES
	RETAINING FEATURE
	EXPOSED BRICKWORK
	TANKING

- THE INFORMATION SHOWN ON THIS DRAWING IS PRELIMINARY ONLY AND SUBJECT TO DETAILED DESIGN.
- ROADS HAVE BEEN DESIGNED AT 300mm ABOVE EXISTING GROUND LEVEL WHERE POSSIBLE.
- PLOTS ARE PRIMARILY SET APPROX. 450mm ABOVE EXISTING GROUND LEVEL HOWEVER ADJUSTED TO TIE IN TO THE ROAD DESIGN.
- THE DRAINAGE HAS BEEN DESIGNED TO 1:100YR RETURN PERIOD + 40% CLIMATE CHANGE.
- 10% URBAN CREEP HAS BEEN APPLIED TO PRIVATE IMPERMEABLE AREAS.
- ONLY SIGNIFICANT RETAINING 450mm+ IS SHOWN
- MAX GARDEN GRADIENTS ASSUMED 1:12

REV	DESCRIPTION	DATE	BY	AUTH
B	LASTEST LAYOUT ADDED. RED LINE BOUNDARY AMENDED	20.09.21	LH	MG
A	RETAINERS, TANKING AND EXPOSED BRICKWORK ADDED.	13.08.21	LH	MG



**Travis Baker**  
 Trinity House  
 New Road  
 Halesowen  
 West Midlands  
 B63 3HY  
 Tel: 0121 550 8037  
 Fax: 0121 550 8047  
[info@travisbaker.co.uk](mailto:info@travisbaker.co.uk)  
[www.travisbaker.co.uk](http://www.travisbaker.co.uk)

CLIENT  
**DAVID WILSON HOMES MERCIA**

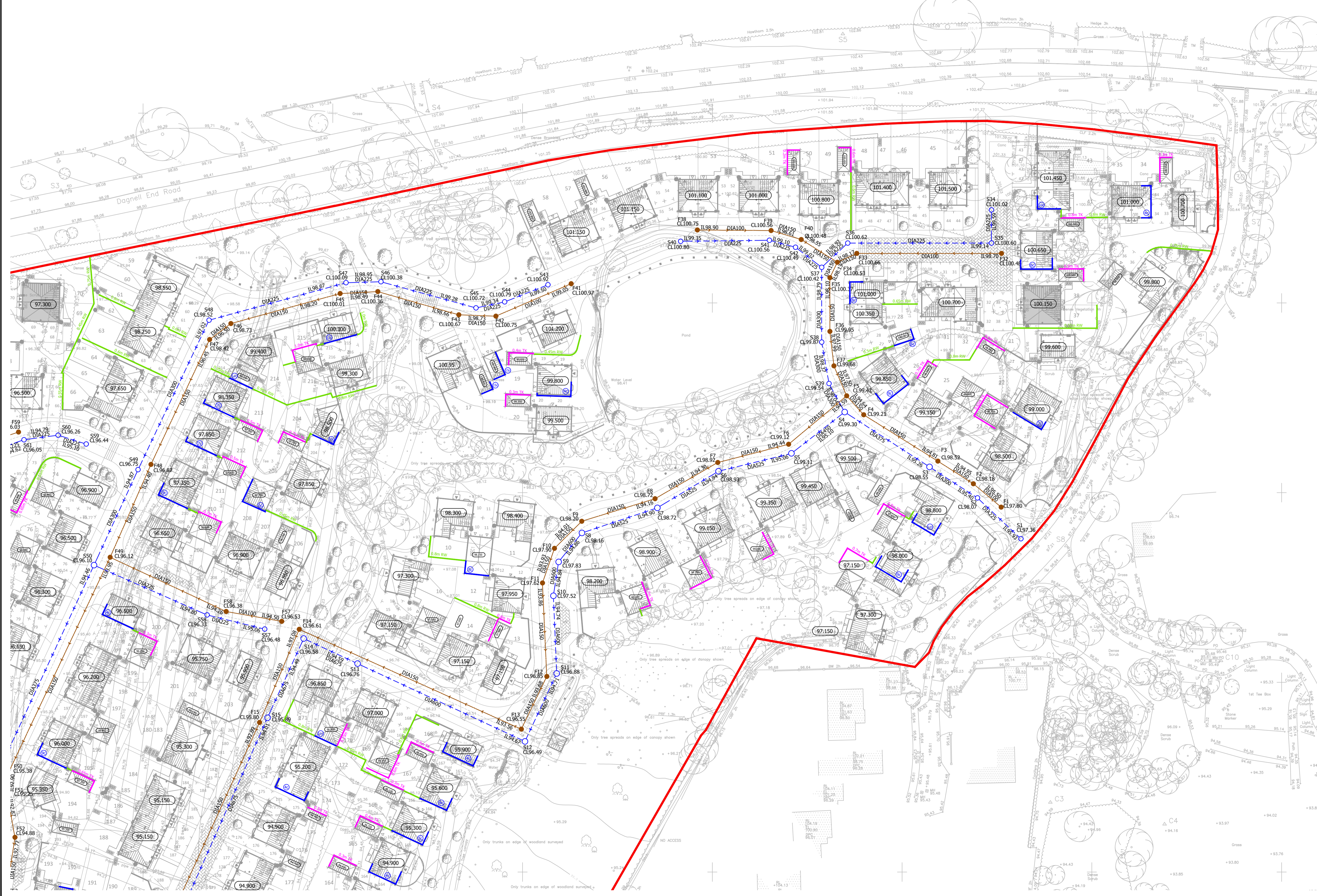
PROJECT  
**HITHER GREEN, REDDITCH**

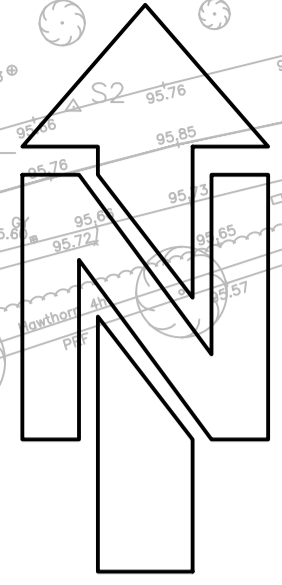
TITLE  
**PRELIMINARY DRAINAGE STRATEGY AND FINISHED FLOOR LEVELS - SHEET 1**

DRAWN	AUTHORISED	SCALE	DATE
MG	DB	1:500@A1	05.07.21

PROJECT NO.	DRAWING NO.	REV
21169	1	B

STATUS:  
**PRELIMINARY**





- DO NOT SCALE FROM THIS DRAWING. IF IN DOUBT CONTACT TRAVIS BAKER LIMITED.
- ALL DIMENSIONS ARE IN METRES UNLESS OTHERWISE NOTED.
- THIS DRAWING IS TO BE READ IN CONJUNCTION WITH ALL OTHER RELEVANT DRAWINGS RELATING TO THIS PROJECT.
- ALL DIMENSIONS SHOULD BE CHECKED ON SITE PRIOR TO CONSTRUCTION. ANY DISCREPANCIES SHOULD BE IMMEDIATELY NOTIFIED IN WRITING TO TRAVIS BAKER LIMITED.
- THE CONTRACTOR SHALL PRIOR TO CONSTRUCTION CHECK AND VERIFY THAT THE DETAILS SHOWN ON THIS DRAWING ARE FULLY COMPATIBLE WITH ANY AS CONSTRUCTED DIMENSIONS OR LEVELS. ANY DISCREPANCIES TO BE REPORTED IMMEDIATELY IN WRITING TO TRAVIS BAKER LIMITED.
- THIS DRAWING HAS BEEN PREPARED FOR THE EXCLUSIVE USE OF THE COMMISSIONING PARTY UNLESS AGREED IN WRITING BY TRAVIS BAKER LIMITED. NO OTHER PARTY MAY USE OR RELY ON ITS CONTENTS. NO LIABILITY IS ACCEPTED BY TRAVIS BAKER LIMITED FOR ANY USE OF THIS DRAWING OTHER THAN FOR THE PURPOSE FOR WHICH IT WAS ORIGINALLY PREPARED.
- IT SHOULD BE NOTED THAT THIS DRAWING MAY INCLUDE DATA PROVIDED BY THIRD PARTIES. NO LIABILITY IS ACCEPTED BY TRAVIS BAKER LIMITED AS TO THE ACCURACY OF THIS DATA.
- THIS DRAWING SHALL NOT BE REPRODUCED IN ANY WAY WITHOUT THE WRITTEN PERMISSION OF TRAVIS BAKER LIMITED.

KEY	
	SITE BOUNDARY
	FINISHED FLOOR LEVEL
	SECTION 104 ADOPTABLE SURFACE WATER SEWER
	SECTION 104 ADOPTABLE FOUL WATER SEWER
	PROPOSED EASEMENT
	SECTION 104 ADOPTABLE FLOW CONTROL
	SECTION 104 ADOPTABLE HEADWALL
	EXISTING FOUL WATER SEWER
	EXCEEDANCE FLOW ROUTES
	RETAINING FEATURE
	EXPOSED BRICKWORK
	TANKING

- THE INFORMATION SHOWN ON THIS DRAWING IS PRELIMINARY ONLY AND SUBJECT TO DETAILED DESIGN.
- ROADS HAVE BEEN DESIGNED AT 300mm ABOVE EXISTING GROUND LEVEL WHERE POSSIBLE.
- PLOTS ARE PRIMARILY SET APPROX. 450mm ABOVE EXISTING GROUND LEVEL HOWEVER ADJUSTED TO TIE IN TO THE ROAD DESIGN.
- THE DRAINAGE HAS BEEN DESIGNED TO 1:100YR RETURN PERIOD + 40% CLIMATE CHANGE.
- 10% URBAN CREEP HAS BEEN APPLIED TO PRIVATE IMPERMEABLE AREAS.
- ONLY SIGNIFICANT RETAINING 450mm+ IS SHOWN
- MAX GARDEN GRADIENTS ASSUMED 1:12

B	LASTEST LAYOUT ADDED. RED LINE BOUNDARY AMENDED	20.09.21	LH	MG
A	RETAINERS, TANKING AND EXPOSED BRICKWORK ADDED.	13.08.21	LH	MG

REV	DESCRIPTION	DATE	BY	AUTH
-----	-------------	------	----	------

**Travis Baker**  
 Trinity House  
 New Road  
 Halesowen  
 West Midlands  
 B63 3HY  
 Tel: 0121 550 8037  
 Fax: 0121 550 8047  
 info@travisbaker.co.uk  
 www.travisbaker.co.uk

CLIENT  
**DAVID WILSON HOMES MERCIA**

PROJECT  
**HITHER GREEN, REDDITCH**

TITLE  
**PRELIMINARY DRAINAGE STRATEGY AND FINISHED FLOOR LEVELS - SHEET 2**

DRAWN	AUTHORISED	SCALE	DATE
MG	DB	1:500@A1	05.07.21

PROJECT NO.	DRAWING NO.	REV
21169	2	B

STATUS:  
**PRELIMINARY**



## Appendix 2 – Topographical Survey







**Appendix 3 – Environment Agency Product 4 Detailed Flood Risk Data**

# Product 4 (Detailed Flood Risk Data) for Flood data for development adjacent to River Arrow, Redditch

Reference number: 212168

Date of issue: 24 June 2021

## Model Information

The following information and attached maps contain a summary of the modelled information relevant to the area of interest. The information provided is based on the best available data as of the date of issue.

Model Name	Release Date
River Arrow	2009

The Environment Agency Fluvial Modelling Standards recent publication “Delivering Benefits Through Evidence” can be found in the attached sharefile link <https://ea.sharefile.com/d-s8ab48c627aaa4f01b5bd81bc05a8fbde>

## Flood Map for Planning (Rivers and Sea)

The Flood Map for Planning (Rivers and Sea) indicates the area at risk of flooding, **assuming no flood defences exist**, for a flood event with a 0.5% chance of occurring in any year for flooding from the sea, or a 1% chance of occurring in any year for fluvial (river) flooding (Flood Zone 3). It also shows the extent of the Extreme Flood Outlines (Flood Zone 2) which represents the extent of a flood event with a 0.1% chance of occurring in any year, or the highest recorded historic extent if greater. The Flood Zones refer to the land at risk of flooding and **do not** refer to individual properties. It is possible for properties to be built at a level above the floodplain but still fall within the risk area.

This Flood Map only indicates the extent and likelihood of flooding from rivers or the sea. It should also be remembered that flooding may occur from other sources such as surface water, sewers, road drainage, etc.

To find out which flood zone a location is in please use: <https://flood-map-for-planning.service.gov.uk/>

## Definition of flood zones

- **Zone 1** - The area is within the lowest probability of flooding from rivers and the sea, where the chance of flooding in any one year is less than 0.1% (i.e. a 1000 to 1 chance).

- **Zone 2** - The area which falls between the extent of a flood with an annual probability of 0.1% (i.e. a 1000 to 1 chance) fluvial and tidal, or greatest recorded historic flood, whichever is greater, and the extent of a flood with an annual probability of 1% (i.e. a 100 to 1 chance) fluvial / 0.5% (i.e. a 200 to 1 chance) tidal. (Land shown in light blue on the Flood Map).
- **Zone 3** - The chance of flooding in any one year is greater than or equal to 1% (i.e. a 100 to 1 chance) for river flooding and greater than or equal to 0.5% (i.e. a 200 to 1 chance) for coastal and tidal flooding.

Note: The Flood Zones shown on the Environment Agency's Flood Map for Planning (Rivers and Sea) do not take account of the possible impacts of climate change and consequent changes in the future probability of flooding. Reference should therefore also be made to the [Strategic Flood Risk Assessment](#) when considering location and potential future flood risks to developments and land uses.

## Node Data

The attached map shows a selection of 1D model node points near to your site. The fluvial levels for these node points are shown below.

## Fluvial Flood Levels (m AOD)

The modelled levels are given in m AOD (N), m AOD indicates metres Above Ordnance Datum (Newlyn).

The information is taken from the model referenced above and does not include the updated climate change figures.

Node Label	MODEL	EASTING	NORTHING	Annual Exceedance Probability -Maximum Water Levels (mAOD) Defended								
				20% (1 in 5)	10% (1 in 10)	6% (1 in 20)	2% (1 in 50)	1.33% (1 in 75)	1% (1 in 100)	1% (Climate Change)	0.6% (1 in 200)	0.1% (1 in 1000)
RAR27249	Arrow & Aine SFRM 2009	404641	268905	86.17	86.34	86.5	86.71	86.81	86.88	86.94	86.98	87.25
RAR28245	Arrow & Aine SFRM 2009	404006	269290	88.99	89.21	89.5	89.98	90.28	90.57	90.86	91	91.79
RAR28245D	Arrow & Aine SFRM 2009	404021	269278	88.91	89.11	89.33	89.65	89.8	89.93	90.14	90.28	90.92

Node Label	MODEL	EASTING	NORTHING	AEP-Max. Water levels m(AOD) Un defended	
				1% (1 in 100)	0.1% (1 in 1000)
RAR27249	Arrow & Aine SFRM 2009	404641	268905	86.88	87.25
RAR28245	Arrow & Aine SFRM 2009	404006	269290	90.57	91.79
RAR28245D	Arrow & Aine SFRM 2009	404021	269278	89.93	90.92

## Climate Change

In February 2016 the '[Flood Risk Assessments: Climate Change Allowances](#)' were published on GOV.UK. This is in replacement of previous climate change allowances for planning applications. The data provided in this product does not include the new allowances. You will need to consider this data and factor in the new allowances to demonstrate the development will be safe from flooding. The fluvial climate change factors are now more complex and a single uplift percentage across England cannot be justified.

The Environment Agency will incorporate the new allowances into future modelling studies. For now, it remains the applicant's responsibility to demonstrate through their proposal and flood risk assessments that new developments will be safe in flood risk terms for its lifetime.

## Recorded Flood Outlines

Following examination of our records of historical flooding we have no record of flooding in the area. The absence of coverage for an area does not mean that the area has never flooded, only that we do not currently have records of flooding in this area. It is also possible that the pattern of flooding in this area has changed and that this area would now flood or not flood under different circumstances.

You may also wish to contact your Local Authority or Internal Drainage Board, to see if they have other relevant local flood information.

## Flood Defences

There are no formal flood defences owned or operated by the Environment Agency protecting this site. You may wish to contact the Local Authority to obtain further information regarding localised flooding from drains, culverts and small watercourses, and regarding existing or planned flood defence measures.

## Planning development/s

If you have requested this information to help inform a development proposal, then you should note the information on GOV.UK on the use of Environment Agency Information for Flood Risk Assessments. You can also request pre application advice:

<https://www.gov.uk/planning-applications-assessing-flood-risk>

<https://www.gov.uk/government/publications/pre-planning-application-enquiry-form-preliminary-opinion>

## Supporting Information

### Surface Water

Managing the risk of flooding from surface water is the responsibility of Lead Local Flood Authorities. The 'risk of flooding from surface water' map has been produced by the Environment Agency on behalf of government, using information and input from Lead Local Flood Authorities.

You may wish to contact your Local Authority who may be able to provide further detailed information on surface water.

It is not possible to say for certain what the flood risk is but we use the best information available to provide an indication so that people can make informed choices about living with or managing the risks. The information we supply does not provide an indicator of flood risk at an individual site level. Further information can be found on the Agency's website:

<https://flood-warning-information.service.gov.uk/long-term-flood-risk>

### Flood Risk from Reservoirs

The Flood Risk from Reservoirs map can be found on the Long Term Flood Risk Information website:

<https://flood-warning-information.service.gov.uk/long-term-flood-risk/map?map=Reservoirs>

### Flood Alert & Flood Warning Area

We issue flood alert/warnings to specific areas when flooding is expected. If you receive a flood warning you should take immediate action.

You can check whether you are in a Flood Alert/Warning Area and register online using the links below:

<https://www.gov.uk/check-flood-risk>

<https://www.gov.uk/sign-up-for-flood-warnings>

If you would prefer to register by telephone, or if you need help during the registration process, please call Floodline on 0345 988 1188.

The associated dataset for flood warning areas is available here:

<https://data.gov.uk/dataset/flood-warning-areas3>

The associated dataset for flood alert areas is available here: <https://data.gov.uk/dataset/flood-alert-areas2>

### Flood Risk Activity Permits



We now consider applications for works, which may be Flood Risk Activities, under Environmental Permitting Regulations. This replaces the process of applying for a Flood Defence Consent. You may need an environmental Permit for flood risk activities if you want to do work:

- in, under, over or near a main river (including where the river is in a culvert)
- on or near a flood defence on a main river
- in the flood plain of a main river
- on or near a sea defence

Please go to this website to find out more about how to apply:

<https://www.gov.uk/guidance/flood-risk-activities-environmental-permits>.

Please be aware that Bespoke and Standard Rules permits can take up to 2 months to determine and will incur a charge.


Further details about the Environment Agency information supplied can be found on the GOV.UK website:

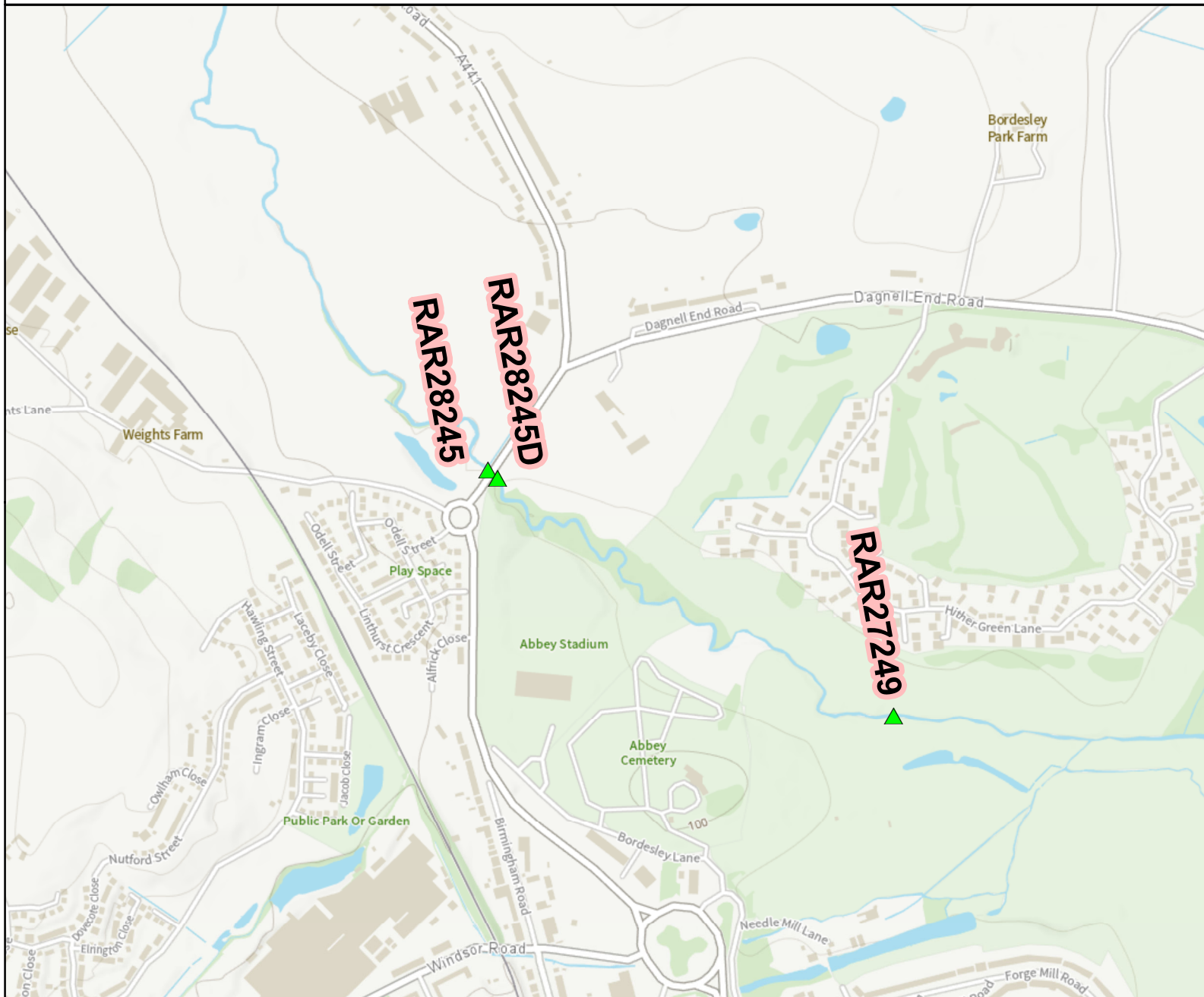
<https://www.gov.uk/browse/environment-countryside/flooding-extreme-weather>

# Node Point Location Plan, Ref. 212168



## Legend

 Modelled Levels selection



Scale: 1:9,000  
Created: 24/06/2021  
Eastings: 404,198  
Northings: 269,239



## Appendix 4 – HR Wallingford Greenfield Runoff Rate Calculation

Calculated by:

Site name:

Site location:

**Site Details**

Latitude:

Longitude:

Reference:

Date:

This is an estimation of the greenfield runoff rates that are used to meet normal best practice criteria in line with Environment Agency guidance "Rainfall runoff management for developments", SC030219 (2013), the SuDS Manual C753 (Ciria, 2015) and the non-statutory standards for SuDS (Defra, 2015). This information on greenfield runoff rates may be the basis for setting consents for the drainage of surface water runoff from sites.

**Runoff estimation approach**

**Site characteristics**

Total site area (ha):

**Methodology**

Q<sub>BAR</sub> estimation method:

SPR estimation method:

**Soil characteristics**

	Default	Edited
SOIL type:	4	4
HOST class:	N/A	N/A
SPR/SPRHOST:	0.47	0.47

**Hydrological characteristics**

	Default	Edited
SAAR (mm):	711	711
Hydrological region:	4	4
Growth curve factor 1 year:	0.83	0.83
Growth curve factor 30 years:	2	2
Growth curve factor 100 years:	2.57	2.57
Growth curve factor 200 years:	3.04	3.04

**Notes**
**(1) Is Q<sub>BAR</sub> < 2.0 l/s/ha?**

When Q<sub>BAR</sub> is < 2.0 l/s/ha then limiting discharge rates are set at 2.0 l/s/ha.

**(2) Are flow rates < 5.0 l/s?**

Where flow rates are less than 5.0 l/s consent for discharge is usually set at 5.0 l/s if blockage from vegetation and other materials is possible. Lower consent flow rates may be set where the blockage risk is addressed by using appropriate drainage elements.

**(3) Is SPR/SPRHOST ≤ 0.3?**

Where groundwater levels are low enough the use of soakaways to avoid discharge offsite would normally be preferred for disposal of surface water runoff.

**Greenfield runoff rates**

	Default	Edited
Q <sub>BAR</sub> (l/s):	4.92	4.92
1 in 1 year (l/s):	4.08	4.08
1 in 30 years (l/s):	9.83	9.83
1 in 100 year (l/s):	12.64	12.64
1 in 200 years (l/s):	14.95	14.95

This report was produced using the greenfield runoff tool developed by HR Wallingford and available at [www.uksuds.com](http://www.uksuds.com). The use of this tool is subject to the UK SuDS terms and conditions and licence agreement, which can both be found at [www.uksuds.com/terms-and-conditions.htm](http://www.uksuds.com/terms-and-conditions.htm). The outputs from this tool are estimates of greenfield runoff rates. The use of these results is the responsibility of the users of this tool. No liability will be accepted by HR Wallingford, the Environment Agency, CEH, Hydrosolutions or any other organisation for the use of this data in the design or operational characteristics of any drainage scheme.

**Appendix 5 – 21169 – Hither Green SW Input and Results**



# Drainage Design Report

## Flow

v10.1

Copyright © 1988-2021 Causeway Technologies Ltd

<b>Network</b>	Storm Network 1
<b>Filename</b>	21169-HITHER GREEN SW&FW.PFD
<b>Username</b>	Mathew Grainger (mathew.grainger@travisbaker.co.uk)
<b>Last analysed</b>	12/07/2021 12:06:05
<b>Report produced on</b>	12/07/2021 12:23:18

### Causeway Sales

<b>Tel:</b>	+44(0) 1628 552000
<b>Fax:</b>	+44(0) 1628 552001
<b>Email:</b>	marketing@causeway.com
<b>Web:</b>	www.causeway.com

### Technical support web portal:

<http://support.causeway.com>

<b>Rainfall Methodology</b>	FSR
<b>Return Period (years)</b>	2
<b>Additional Flow (%)</b>	0
<b>FSR Region</b>	England and Wales
<b>M5-60 (mm)</b>	20.000
<b>Ratio-R</b>	0.400
<b>CV</b>	0.750
<b>Time of Entry (mins)</b>	5.00
<b>Maximum Time of Concentration (mins)</b>	30.00
<b>Maximum Rainfall (mm/hr)</b>	50.0
<b>Minimum Velocity (m/s)</b>	1.00
<b>Connection Type</b>	Level Soffits
<b>Minimum Backdrop Height (m)</b>	9.000
<b>Preferred Cover Depth (m)</b>	1.200
<b>Include Intermediate Ground</b>	Yes
<b>Enforce best practice design rules</b>	Yes

Link	Length (m)	Slope (1:X)	Dia (mm)	Link Type	US CL (m)	US IL (m)	US Depth (m)	DS CL (m)	DS IL (m)	DS Depth (m)	US Node	Dia (mm)	Width (mm)	Sump (m)	Node Type	MH Type	DS Node	Dia (mm)	Width (mm)	Sump (m)	Node Type	MH Type
1.000	15.711	34.4	225	Circular_Default Sewer Type	97.357	95.932	1.200	98.066	95.475	2.366	1	1200			Manhole	Adoptable	2	1200			Manhole	Adoptable
1.001	15.055	242.8	300	Circular_Default Sewer Type	98.066	95.400	2.366	98.553	95.338	2.915	2	1200			Manhole	Adoptable	3	1500			Manhole	Adoptable
1.002	26.616	320.7	375	Circular_Default Sewer Type	98.553	95.263	2.915	99.295	95.180	3.740	3	1500			Manhole	Adoptable	4	1500			Manhole	Adoptable
2.000	8.730	19.5	225	Circular_Default Sewer Type	101.017	99.592	1.200	100.600	99.145	1.230	34	1200			Manhole	Adoptable	35	1200			Manhole	Adoptable
2.001	37.870	169.8	225	Circular_Default Sewer Type	100.600	99.145	1.230	100.619	98.922	1.472	35	1200			Manhole	Adoptable	36	1200			Manhole	Adoptable
2.002	9.378	167.5	225	Circular_Default Sewer Type	100.619	98.922	1.472	100.416	98.866	1.325	36	1200			Manhole	Adoptable	37	1200			Manhole	Adoptable
3.000	23.398	94.1	225	Circular_Default Sewer Type	100.797	99.352	1.220	100.564	99.103	1.236	40	1200			Manhole	Adoptable	41	1200			Manhole	Adoptable
3.001	7.114	82.3	225	Circular_Default Sewer Type	100.564	99.103	1.236	100.487	99.017	1.245	41	1200			Manhole	Adoptable	42	1200			Manhole	Adoptable
3.002	8.708	57.7	225	Circular_Default Sewer Type	100.487	99.017	1.245	100.416	98.866	1.325	42	1200			Manhole	Adoptable	37	1200			Manhole	Adoptable
2.003	19.712	46.8	300	Circular_Default Sewer Type	100.416	98.791	1.325	99.870	98.370	1.200	37	1200			Manhole	Adoptable	38	1200			Manhole	Adoptable
2.004	11.089	33.8	300	Circular_Default Sewer Type	99.870	98.370	1.200	99.542	98.042	1.200	38	1200			Manhole	Adoptable	39	1200			Manhole	Adoptable
2.005	8.563	3.1	300	Circular_Default Sewer Type	99.542	98.042	1.200	99.295	95.255	3.740	39	1200			Manhole	Adoptable	4	1500			Manhole	Adoptable
1.003	17.766	403.8	450	Circular_Default Sewer Type	99.295	95.105	3.740	99.111	95.061	3.600	4	1500			Manhole	Adoptable	5	1500			Manhole	Adoptable
1.004	19.785	494.6	525	Circular_Default Sewer Type	99.111	94.986	3.600	98.932	94.946	3.461	5	1500			Manhole	Adoptable	6	1500			Manhole	Adoptable
1.005	18.792	494.5	525	Circular_Default Sewer Type	98.932	94.946	3.461	98.715	94.908	3.282	6	1500			Manhole	Adoptable	7	1500			Manhole	Adoptable
1.006	20.943	487.1	525	Circular_Default Sewer Type	98.715	94.908	3.282	98.164	94.865	2.774	7	1500			Manhole	Adoptable	8	1500			Manhole	Adoptable
1.007	9.792	576.0	600	Circular_Default Sewer Type	98.164	94.790	2.774	97.830	94.773	2.457	8	1500			Manhole	Adoptable	9	1500			Manhole	Adoptable
1.008	9.041	565.0	600	Circular_Default Sewer Type	97.830	94.773	2.457	97.519	94.757	2.162	9	1500			Manhole	Adoptable	10	1500			Manhole	Adoptable
1.009	20.500	569.5	600	Circular_Default Sewer Type	97.519	94.757	2.162	96.878	94.721	1.557	10	1500			Manhole	Adoptable	11	1500			Manhole	Adoptable
1.010	19.751	580.9	600	Circular_Default Sewer Type	96.878	94.721	1.557	96.493	94.687	1.206	11	1500			Manhole	Adoptable	12	1500			Manhole	Adoptable
1.011	48.638	579.0	600	Circular_Default Sewer Type	96.493	94.687	1.206	96.759	94.603	1.556	12	1500			Manhole	Adoptable	13	1500			Manhole	Adoptable
1.012	15.649	652.0	675	Circular_Default Sewer Type	96.759	94.528	1.556	96.585	94.504	1.406	13	1500			Manhole	Adoptable	14	1500			Manhole	Adoptable
1.013	22.936	46.5	675	Circular_Default Sewer Type	96.585	94.504	1.406	95.886	94.011	1.200	14	1500			Manhole	Adoptable	15	1500			Manhole	Adoptable
1.014	55.774	24.7	675	Circular_Default Sewer Type	95.886	94.011	1.200	94.199	91.757	1.767	15	1500			Manhole	Adoptable	16	1500			Manhole	Adoptable
1.015	25.009	675.9	675	Circular_Default Sewer Type	94.199	91.757	1.767	93.622	91.720	1.227	16	1500			Manhole	Adoptable	17	1500			Manhole	Adoptable
4.000	12.275	75.2	225	Circular_Default Sewer Type	100.925	99.500	1.200	100.793	99.337	1.231	43	1200			Manhole	Adoptable	44	1200			Manhole	Adoptable
4.001	7.714	146.7	225	Circular_Default Sewer Type	100.793	99.337	1.231	100.716	99.284	1.207	44	1200			Manhole	Adoptable	45	1200			Manhole	Adoptable
4.002	25.980	78.2	225	Circular_Default Sewer Type	100.716	99.284	1.207	100.377	98.952	1.200	45	1200			Manhole	Adoptable	46	1200			Manhole	Adoptable
4.003	9.207	32.7	225	Circular_Default Sewer Type	100.377	98.952	1.200	100.095	98.670	1.200	46	1200			Manhole	Adoptable	47	1200			Manhole	Adoptable
4.004	37.399	23.8	225	Circular_Default Sewer Type	100.095	98.670	1.200	98.521	97.096	1.200	47	1200			Manhole	Adoptable	48	1200			Manhole	Adoptable
4.005	43.607	20.3	300	Circular_Default Sewer Type	98.521	97.021	1.200	96.747	94.675	1.572	48	1200			Manhole	Adoptable	49	1200			Manhole	Adoptable
4.006	27.721	81.1	300	Circular_Default Sewer Type	96.747	94.875	1.572	96.100	94.533	1.267	49	1200			Manhole	Adoptable	50	1500			Manhole	Adoptable
5.000	15.625	60.0	225	Circular_Default Sewer Type	96.485	95.060	1.200	96.335	94.800	1.310	57	1200			Manhole	Adoptable	58	1200			Manhole	Adoptable
5.001	32.569	169.6	225	Circular_Default Sewer Type	96.335	94.800	1.310	96.100	94.608	1.267	58	1200			Manhole	Adoptable	50	1500			Manhole	Adoptable
4.007	61.808	87.8	375	Circular_Default Sewer Type	96.100	94.458	1.267	95.329	93.754	1.200	50	1500			Manhole	Adoptable	51	1500			Manhole	Adoptable
4.008	15.057	30.2	375	Circular_Default Sewer Type	95.329	93.754	1.200	94.902	93.255	1.272	51	1500			Manhole	Adoptable	52	1500			Manhole	Adoptable
4.009	17.692	42.0	375	Circular_Default Sewer Type	94.902	93.255	1.272	94.408	92.833	1.200	52	1500			Manhole	Adoptable	53	1500			Manhole	Adoptable
4.010	9.865	58.4	375	Circular_Default Sewer Type	94.408	92.833	1.200	94.239	92.664	1.200	53	1500			Manhole	Adoptable	54	1500			Manhole	Adoptable
4.011	11.440	75.8	450	Circular_Default Sewer Type	94.239	92.589	1.200	94.088	92.438	1.200	54	1500			Manhole	Adoptable	55	1500			Manhole	Adoptable
4.012	13.596	77.3	450	Circular_Default Sewer Type	94.088	92.438	1.200	93.912	92.262	1.200	55	1500			Manhole	Adoptable	56	1500			Manhole	Adoptable
4.013	21.055	66.4	525	Circular_Default Sewer Type	93.912	92.187	1.200	93.622	91.870	1.227	56	1500			Manhole	Adoptable	17	1500			Manhole	Adoptable
1.016	27.824	65.1	675	Circular_Default Sewer Type	93.622	91.720	1.227	93.255	91.293	1.287	17	1500			Manhole	Adoptable	18	1500			Manhole	Adoptable
1.017	11.893	495.5	675	Circular_Default Sewer Type	93.255	91.293	1.287	93.186	91.269	1.242	18	1500			Manhole	Adoptable	19	1500			Manhole	Adoptable
1.018	20.738	22.8	675	Circular_Default Sewer Type	93.186	91.269	1.242	93.000	90.361	1.964	19	1500			Manhole	Adoptable	20	1800			Manhole	Adoptable
1.019	28.758	495.8	750	Circular_Default Sewer Type	93.000	90.286	1.964	93.100	90.228	2.122	20	1800			Manhole	Adoptable	21	1800			Manhole	Adoptable
1.020	59.628	500.0	750	Circular_Default Sewer Type	93.100	90.228	2.122	93.025	90.109	2.166	21	1800			Manhole	Adoptable	22	1800			Manhole	Adoptable
1.021	13.865	500.0	750	Circular_Default Sewer Type	93.025	90.109	2.166	92.697	90.081	1.868	22	1800			Manhole	Adoptable	23	1800			Manhole	Adoptable
6.000	7.762	24.6	225	Circular_Default Sewer Type	96.440	95.102	1.113	96.264	94.787	1.252	59	1200			Manhole	Adoptable	60	1200			Manhole	Adoptable
6.001	9.084	55.2	225	Circular_Default Sewer Type	96.264	94.787	1.252	96.047	94.622	1.200	60	1200			Manhole	Adoptable	61	1200			Manhole	Adoptable
6.002	8.938	43.4	225	Circular_Default Sewer Type	96.047	94.622	1.200	95.841	94.416	1.200	61	1200			Manhole	Adoptable	62	1200			Manhole	Adoptable
6.003	16.294	56.4	300	Circular_Default Sewer Type	95.841	94.341	1.200	95.582	94.052	1.230	62	1200			Manhole	Adoptable	63	1200			Manhole	Adoptable
6.004	60.578	244.3	300	Circular_Default Sewer Type	95.582	94.052	1.230	95.800	93.804	1.696	63	1200			Manhole	Adoptable	64	1500			Manhole	Adoptable
6.005	14.593	324.3	375	Circular_Default Sewer Type	95.800	93.729	1.696	95.850	93.684	1.791	64	1500			Manhole	Adoptable	65	1500			Manhole	Adoptable
6.006	22.417	320.2	375	Circular_Default Sewer Type	95.850	93.684	1.791	95.800	93.614	1.811	65	1500			Manhole	Adoptable	66	1500			Manhole	Adoptable
6.007	48.859	101.8	375	Circular_Default Sewer Type	95.800	93.614	1.811	94.709	93.134	1.200	66	1500			Manhole	Adoptable	67	1500			Manhole	Adoptable
6.008	9.149	49.4	375	Circular_Default Sewer Type	94.709	93.134	1.200	94.600	92.949	1.276	67	1500			Manhole	Adoptable	68	1500			Manhole	Adoptable
6.009	20.965	39.1	375	Circular_Default Sewer Type	94.600	92.949	1.276	94.016	92.413	1.228	68	1500			Manhole	Adoptable	69	1500			Manhole	Adoptable
6.010	13.953	40.5	375	Circular_Default Sewer Type	94.016	92.413	1.228	93.645	92.068	1.202	69	1500			Manhole	Adoptable	70	1500			Manhole	Adoptable
6.011	32.068	33.5	375	Circular_Default Sewer Type	93.645	92.068	1.202	92.803	91.111	1.317	70	1500			Manhole	Adoptable	71	1500			Manhole	Adoptable
6.012	11.725	17.9	375	Circular_Default Sewer Type	92.803	91.111	1.317	92.697	90.456	1.868	71	1500			Manhole	Adoptable	23	1800			Manhole	Adoptable
1.022	15.230	500.0	750	Circular_Default Sewer Type	92.697	90.081	1.868	92.800	90.051	1.999	23	1800			Manhole	Adoptable	24	1800			Manhole	Adoptable
1.023	22.498	30.4	900	Circular_Default Sewer Type	92.800	89.901	1.999	92.700	89.161	2.639	24	1800			Manhole	Adoptable	25	1800				



7.000	10.540	146.3	225	Circular_Default Sewer Type	94.413	92.942	1.246	94.296	92.870	1.201	72	1200		Manhole	Adoptable	73	1200		Manhole	Adoptable
7.001	8.472	60.6	225	Circular_Default Sewer Type	94.296	92.870	1.201	94.155	92.730	1.200	73	1200		Manhole	Adoptable	74	1200		Manhole	Adoptable
7.002	27.431	20.7	225	Circular_Default Sewer Type	94.155	92.730	1.200	92.948	91.403	1.320	74	1200		Manhole	Adoptable	75	1200		Manhole	Adoptable
7.003	10.965	84.3	225	Circular_Default Sewer Type	92.948	91.403	1.320	92.710	91.273	1.212	75	1200		Manhole	Adoptable	76	1200		Manhole	Adoptable
7.004	14.335	109.4	225	Circular_Default Sewer Type	92.710	91.273	1.212	92.567	91.142	1.200	76	1200		Manhole	Adoptable	77	1200		Manhole	Adoptable
7.005	20.750	40.1	300	Circular_Default Sewer Type	92.567	91.067	1.200	92.053	90.550	1.203	77	1200		Manhole	Adoptable	78	1200		Manhole	Adoptable
7.006	9.361	33.4	300	Circular_Default Sewer Type	92.053	90.550	1.203	91.770	90.270	1.200	78	1200		Manhole	Adoptable	79	1200		Manhole	Adoptable
7.007	6.676	11.5	300	Circular_Default Sewer Type	91.770	90.270	1.200	91.596	89.688	1.608	79	1200		Manhole	Adoptable	26	1800		Manhole	Adoptable
1.025	6.517	500.0	900	Circular_Default Sewer Type	91.596	89.088	1.608	91.409	89.075	1.434	26	1800		Manhole	Adoptable	27	2100		Manhole	Adoptable
1.026	43.897	42.2	900	Circular_Default Sewer Type	91.409	89.075	1.434	90.435	88.035	1.500	27	2100		Manhole	Adoptable	28	2100		Manhole	Adoptable
1.027	25.855	507.0	900	Circular_Default Sewer Type	90.435	88.035	1.500	90.400	87.984	1.516	28	2100		Manhole	Adoptable	29	2100		Manhole	Adoptable
1.028	30.611	501.8	900	Circular_Default Sewer Type	90.400	87.984	1.516	90.723	87.923	1.900	29	2100		Manhole	Adoptable	30-HW	1800		Manhole	Adoptable
1.029	11.528	501.2	900	Circular_Default Sewer Type	90.723	87.923	1.900	90.700	87.900	1.900	30-HW	1800		Manhole	Adoptable	31-HW	1500		Manhole	Adoptable
1.030	32.293	496.8	900	Circular_Default Sewer Type	90.700	87.900	1.900	91.035	87.835	2.300	31-HW	1500		Manhole	Adoptable	32-FC	3000		Manhole	Adoptable
1.031	35.511	50.7	900	Circular_Default Sewer Type	91.035	87.835	2.300	89.000	87.135	0.965	32-FC	3000		Manhole	Adoptable	33-OF	1800		Manhole	Adoptable

Rainfall Methodology	FSR		Return Period (years)	Climate Change (CC %)	Additional Area (A %)	Additional Flow (Q %)
FSR Region	England and Wales		2	0	0	0
M5-60 (mm)	20.000		30	0	0	0
Ratio-R	0.400		100	40	0	0
Summer CV	0.750					
Winter CV	0.840					
Analysis Speed	Normal					
Skip Steady State	Yes					
Drain Down Time (mins)	240					
Additional Storage (m <sup>3</sup> /ha)	20.0					
Storm Durations (mins)	15					
	30					
	60					
	120					
	180					
	240					
	360					
	480					
	600					
	720					
	960					
	1440					
Check Discharge Rate(s)	Yes					
Check Discharge Volume	Yes					
100 year 360 minute (m <sup>3</sup> )						

<b>Site Makeup</b>	Greenfield
<b>Greenfield Method</b>	IH124
<b>Positively Drained Area (ha)</b>	
<b>SAAR (mm)</b>	
<b>Soil Index</b>	1
<b>SPR</b>	0.10
<b>Region</b>	1
<b>Growth Factor 1 year</b>	0.85
<b>Growth Factor 30 year</b>	1.95
<b>Growth Factor 100 year</b>	2.48
<b>Betterment (%)</b>	0
<b>QBar</b>	
<b>Q 1 year (l/s)</b>	
<b>Q 30 year (l/s)</b>	
<b>Q 100 year (l/s)</b>	

<b>Site Makeup</b>	Greenfield
<b>Greenfield Method</b>	FSR/FEH
<b>Positively Drained Area (ha)</b>	
<b>Soil Index</b>	1
<b>SPR</b>	0.10
<b>CWI</b>	
<b>Return Period (years)</b>	100
<b>Climate Change (%)</b>	0
<b>Storm Duration (mins)</b>	360
<b>Betterment (%)</b>	0
<b>PR</b>	
<b>Runoff Volume (m<sup>3</sup>)</b>	

Hydro-Brake®												
Node	Flap Valve	Online / Offline	Replaces Downstream Link	Loop to Node	Invert Level (m)	Design Depth (m)	Design Flow (l/s)	Objective	Sump Available	Product Number	Min Outlet Diameter (m)	Min Node Diameter (mm)
32-FC	No	Online	Yes		87.835	1.300	19.6	(HE) Minimise upstream storage	Yes	CTL-SHE-0193-1960-1300-1960	0.225	1500

<b>Depth/Area/Inf Area</b>									
<b>Node</b>	<b>Base Inf Coefficient (m/hr)</b>	<b>Side Inf Coefficient (m/hr)</b>	<b>Safety Factor</b>	<b>Porosity</b>	<b>Invert Level (m)</b>	<b>Time to half empty (mins)</b>	<b>Depth (m)</b>	<b>Area (m<sup>2</sup>)</b>	<b>Inf. Area (m<sup>2</sup>)</b>
31-HW	0.00000	0.00000	2.0	1.00	86.700	0	0.000	555.6	0.0
							1.200	1324.5	0.0
							1.201	1547.8	0.0
							1.800	2017.2	0.0
							1.801	2281.0	0.0
							2.300	2713.6	0.0
							2.301	3000.0	0.0
							2.800	3486.9	0.0

Results for 2 year Critical Storm Duration. Lowest mass balance: 99.89%																
Node Event	US Node	Peak (mins)	Level (m)	Depth (m)	Inflow (l/s)	Node Vol (m³)	Flood (m³)	Status	Link Event (Upstream Depth)	Link	DS Node	Outflow (l/s)	Velocity (m/s)	Flow/Cap	Link Vol (m³)	Discharge Vol (m³)
15 minute winter	1	10	95.983	0.051	9.7	0.0965	0.0000	OK	15 minute winter	1.000	2	9.6	1.438	0.107	0.1045	
15 minute winter	2	10	95.512	0.112	19.3	0.1709	0.0000	OK	15 minute winter	1.001	3	18.9	0.831	0.266	0.3438	
15 minute winter	3	11	95.420	0.157	28.6	0.3290	0.0000	OK	15 minute winter	1.002	4	27.2	0.597	0.244	1.5204	
15 minute winter	34	10	99.635	0.043	9.7	0.0813	0.0000	OK	15 minute winter	2.000	35	9.6	0.829	0.082	0.1053	
15 minute winter	35	10	99.253	0.108	19.3	0.2005	0.0000	OK	15 minute winter	2.001	36	18.8	0.799	0.473	0.8977	
15 minute winter	36	11	99.075	0.153	28.5	0.2688	0.0000	OK	15 minute winter	2.002	37	28.1	1.039	0.703	0.2539	
15 minute winter	40	10	99.416	0.064	9.7	0.1192	0.0000	OK	15 minute winter	3.000	41	9.5	0.717	0.178	0.3140	
15 minute winter	41	10	99.206	0.102	19.2	0.1902	0.0000	OK	15 minute winter	3.001	42	18.9	1.010	0.329	0.1332	
15 minute winter	42	10	99.130	0.113	28.6	0.2087	0.0000	OK	15 minute winter	3.002	37	28.2	1.534	0.411	0.1605	
15 minute winter	37	11	98.931	0.140	65.3	0.2495	0.0000	OK	15 minute winter	2.003	38	65.6	1.848	0.403	0.6999	
15 minute winter	38	11	98.532	0.162	74.7	0.2979	0.0000	OK	15 minute winter	2.004	39	75.1	2.949	0.392	0.2875	
15 minute winter	39	11	98.114	0.072	84.2	0.1328	0.0000	OK	15 minute winter	2.005	4	84.3	4.805	0.132	0.2112	
15 minute winter	4	11	95.409	0.304	120.5	0.6134	0.0000	OK	15 minute winter	1.003	5	119.5	1.168	0.748	1.8713	
15 minute winter	5	11	95.325	0.339	128.6	0.6871	0.0000	OK	15 minute winter	1.004	6	127.0	0.871	0.587	2.9177	
15 minute winter	6	12	95.287	0.341	136.1	0.6929	0.0000	OK	15 minute winter	1.005	7	133.1	0.924	0.615	2.7542	
15 minute winter	7	12	95.242	0.334	142.2	0.6829	0.0000	OK	15 minute winter	1.006	8	141.1	1.047	0.647	2.9206	
15 minute winter	8	12	95.178	0.388	148.6	0.8070	0.0000	OK	15 minute winter	1.007	9	148.4	0.786	0.521	1.8666	
15 minute winter	9	12	95.154	0.381	155.9	0.8051	0.0000	OK	15 minute winter	1.008	10	155.6	0.851	0.541	1.6714	
15 minute winter	10	12	95.125	0.368	163.0	0.7913	0.0000	OK	15 minute winter	1.009	11	162.3	0.914	0.566	3.6527	
15 minute winter	11	12	95.079	0.358	169.8	0.8083	0.0000	OK	15 minute winter	1.010	12	168.1	1.004	0.593	3.3130	
15 minute winter	12	13	95.021	0.334	175.6	0.7864	0.0000	OK	15 minute winter	1.011	13	174.3	1.229	0.614	6.8990	
15 minute winter	13	13	94.803	0.275	179.8	0.6175	0.0000	OK	15 minute winter	1.012	14	180.4	1.681	0.495	1.6899	
15 minute winter	14	13	94.689	0.185	185.9	0.4210	0.0000	OK	15 minute winter	1.013	15	186.5	2.802	0.135	1.5342	
15 minute winter	15	13	94.153	0.142	192.0	0.3316	0.0000	OK	15 minute winter	1.014	16	192.4	1.664	0.102	6.6386	
15 minute winter	16	13	92.102	0.345	197.9	0.7595	0.0000	OK	15 minute winter	1.015	17	200.7	1.348	0.561	4.0501	
15 minute winter	43	10	99.561	0.061	9.7	0.1136	0.0000	OK	15 minute winter	4.000	44	9.6	0.654	0.160	0.1825	
15 minute winter	44	10	99.455	0.118	19.3	0.2199	0.0000	OK	15 minute winter	4.001	45	19.0	0.913	0.443	0.1602	
15 minute winter	45	10	99.399	0.115	28.7	0.2151	0.0000	OK	15 minute winter	4.002	46	28.2	1.410	0.480	0.5227	
15 minute winter	46	10	99.065	0.113	37.9	0.2111	0.0000	OK	15 minute winter	4.003	47	37.6	1.951	0.412	0.1776	
15 minute winter	47	11	98.778	0.108	47.1	0.2022	0.0000	OK	15 minute winter	4.004	48	47.2	2.573	0.441	0.6864	
15 minute winter	48	11	97.118	0.097	56.3	0.1778	0.0000	OK	15 minute winter	4.005	49	56.5	1.927	0.228	1.2978	
15 minute winter	49	11	95.040	0.166	65.6	0.2812	0.0000	OK	15 minute winter	4.006	50	65.8	1.724	0.533	1.0577	
15 minute winter	57	10	95.117	0.057	9.7	0.1072	0.0000	OK	15 minute winter	5.000	58	9.6	0.716	0.143	0.2140	
15 minute winter	58	11	94.911	0.112	19.3	0.2033	0.0000	OK	15 minute winter	5.001	50	18.8	0.979	0.472	0.6255	
15 minute winter	50	11	94.640	0.182	93.7	0.4401	0.0000	OK	15 minute winter	4.007	51	93.7	2.014	0.439	2.8767	
15 minute winter	51	11	93.901	0.147	102.8	0.3581	0.0000	OK	15 minute winter	4.008	52	102.1	2.333	0.279	0.6607	
15 minute winter	52	11	93.423	0.168	111.2	0.4052	0.0000	OK	15 minute winter	4.009	53	110.7	1.991	0.357	0.9836	
15 minute winter	53	11	93.043	0.210	119.8	0.5118	0.0000	OK	15 minute winter	4.010	54	118.8	2.096	0.453	0.5600	
15 minute winter	54	11	92.805	0.216	127.9	0.5210	0.0000	OK	15 minute winter	4.011	55	127.4	1.698	0.343	0.8609	
15 minute winter	55	11	92.654	0.216	136.5	0.5208	0.0000	OK	15 minute winter	4.012	56	135.3	1.988	0.367	0.9301	
15 minute winter	56	11	92.379	0.192	144.4	0.4582	0.0000	OK	15 minute winter	4.013	17	144.1	2.169	0.242	1.3998	
15 minute winter	17	13	92.001	0.281	336.8	0.6528	0.0000	OK	15 minute winter	1.016	18	340.1	1.937	0.292	4.8870	
15 minute winter	18	13	91.679	0.386	345.6	0.8903	0.0000	OK	15 minute winter	1.017	19	362.0	2.447	0.864	1.7736	
15 minute winter	19	12	91.468	0.199	367.5	0.4619	0.0000	OK	15 minute winter	1.018	20	357.9	2.308	0.182	3.4466	
15 minute winter	20	13	90.799	0.513	363.4	1.5054	0.0000	OK	15 minute winter	1.019	21	359.3	1.161	0.651	9.0489	
15 minute winter	21	14	90.724	0.496	364.8	1.4451	0.0000	OK	15 minute winter	1.020	22	353.2	1.101	0.642	19.1267	

15 minute winter	22	14	90.639	0.530	357.1	1.5409	0.0000	OK	15 minute winter	1.021	23	363.1	1.126	0.660	4.4768
15 minute winter	59	10	95.148	0.046	9.7	0.0882	0.0000	OK	15 minute winter	6.000	60	9.6	0.985	0.092	0.0775
15 minute winter	60	10	94.874	0.087	19.3	0.1609	0.0000	OK	15 minute winter	6.001	61	19.1	1.191	0.273	0.1460
15 minute winter	61	10	94.726	0.104	28.8	0.1954	0.0000	OK	15 minute winter	6.002	62	28.5	1.707	0.360	0.1493
15 minute winter	62	10	94.449	0.108	38.2	0.1987	0.0000	OK	15 minute winter	6.003	63	37.9	1.185	0.256	0.5463
15 minute winter	63	11	94.234	0.182	47.6	0.3321	0.0000	OK	15 minute winter	6.004	64	46.2	1.091	0.652	2.5695
15 minute winter	64	11	93.939	0.210	55.3	0.4783	0.0000	OK	15 minute winter	6.005	65	55.0	0.888	0.498	0.9044
15 minute winter	65	11	93.886	0.202	64.1	0.4559	0.0000	OK	15 minute winter	6.006	66	63.6	1.207	0.572	1.1851
15 minute winter	66	11	93.775	0.161	72.7	0.3626	0.0000	OK	15 minute winter	6.007	67	71.7	1.622	0.362	2.1738
15 minute winter	67	12	93.291	0.157	80.8	0.3842	0.0000	OK	15 minute winter	6.008	68	80.3	1.966	0.282	0.3741
15 minute winter	68	11	93.090	0.141	88.5	0.3407	0.0000	OK	15 minute winter	6.009	69	88.4	2.152	0.276	0.8638
15 minute winter	69	11	92.571	0.159	96.9	0.3859	0.0000	OK	15 minute winter	6.010	70	96.7	2.281	0.307	0.5925
15 minute winter	70	11	92.216	0.148	105.1	0.3618	0.0000	OK	15 minute winter	6.011	71	105.0	2.676	0.303	1.2583
15 minute winter	71	12	91.252	0.141	113.2	0.3387	0.0000	OK	15 minute winter	6.012	23	113.4	3.265	0.239	0.4076
15 minute winter	23	14	90.583	0.502	453.1	1.4817	0.0000	OK	15 minute winter	1.022	24	456.8	1.617	0.831	4.2964
15 minute winter	24	14	90.135	0.234	460.7	0.6814	0.0000	OK	15 minute winter	1.023	25	462.0	1.921	0.128	5.4867
15 minute winter	25	14	89.656	0.495	465.9	1.4066	0.0000	OK	15 minute winter	1.024	26	467.9	1.394	0.527	12.2177
15 minute winter	72	10	93.019	0.077	9.7	0.1434	0.0000	OK	15 minute winter	7.000	73	9.6	0.708	0.223	0.1426
15 minute winter	73	10	92.961	0.091	19.3	0.1698	0.0000	OK	15 minute winter	7.001	74	19.0	1.426	0.285	0.1133
15 minute winter	74	10	92.806	0.076	28.7	0.1426	0.0000	OK	15 minute winter	7.002	75	28.5	1.369	0.248	0.5695
15 minute winter	75	11	91.561	0.158	38.2	0.2871	0.0000	OK	15 minute winter	7.003	76	37.6	1.133	0.664	0.3652
15 minute winter	76	11	91.470	0.197	47.0	0.3676	0.0000	OK	15 minute winter	7.004	77	47.1	1.353	0.949	0.4979
15 minute winter	77	11	91.188	0.121	56.2	0.2229	0.0000	OK	15 minute winter	7.005	78	56.4	1.921	0.320	0.6089
15 minute winter	78	11	90.689	0.139	65.5	0.2558	0.0000	OK	15 minute winter	7.006	79	65.6	2.311	0.340	0.2659
15 minute winter	79	11	90.385	0.115	74.7	0.2110	0.0000	OK	15 minute winter	7.007	26	74.8	3.381	0.227	0.1479
15 minute winter	26	14	89.535	0.447	513.8	1.3264	0.0000	OK	15 minute winter	1.025	27	513.8	2.338	0.579	1.4822
15 minute winter	27	14	89.321	0.246	518.8	0.9655	0.0000	OK	15 minute winter	1.026	28	519.6	1.886	0.169	12.3585
15 minute winter	28	14	88.604	0.569	523.5	2.2217	0.0000	OK	15 minute winter	1.027	29	518.8	1.267	0.589	10.5847
15 minute winter	29	15	88.524	0.540	522.7	2.1060	0.0000	OK	15 minute winter	1.028	30-HW	518.2	1.370	0.585	11.5831
15 minute winter	30-HW	15	88.421	0.498	518.2	1.2673	0.0000	OK	15 minute winter	1.029	31-HW	520.9	1.600	0.588	3.7525
240 minute winter	31-HW	240	88.246	0.346	137.7	582.5882	0.0000	OK	240 minute winter	1.030	32-FC	20.7	0.296	0.023	8.1829
240 minute winter	32-FC	240	88.246	0.411	20.7	2.9063	0.0000	OK	240 minute winter	Hydro-Brake®	33-OF	19.6			454.7
15 minute summer	33-OF	1	87.135	0.000	18.6	0.0000	0.0000	OK							



Results for 30 year Critical Storm Duration. Lowest mass balance: 99.89%																
Node Event	US Node	Peak (mins)	Level (m)	Depth (m)	Inflow (l/s)	Node Vol (m³)	Flood (m³)	Status	Link Event (Upstream Depth)	Link	DS Node	Outflow (l/s)	Velocity (m/s)	Flow/Cap	Link Vol (m³)	Discharge Vol (m³)
15 minute winter	1	10	96.001	0.069	18.3	0.1288	0.0000	OK	15 minute winter	1.000	2	18.2	1.564	0.204	0.3904	
15 minute winter	2	11	95.834	0.434	36.5	0.6632	0.0000	SURCHARGED	15 minute winter	1.001	3	32.6	0.887	0.459	1.0602	
15 minute winter	3	11	95.817	0.554	49.4	1.1571	0.0000	SURCHARGED	15 minute winter	1.002	4	50.0	0.600	0.450	2.9357	
15 minute winter	34	10	99.652	0.060	18.3	0.1116	0.0000	OK	15 minute winter	2.000	35	18.2	0.945	0.154	0.2073	
15 minute winter	35	11	99.363	0.218	36.5	0.4052	0.0000	OK	15 minute winter	2.001	36	34.1	0.882	0.857	1.4988	
15 minute winter	36	10	99.191	0.269	51.2	0.4727	0.0000	SURCHARGED	15 minute winter	2.002	37	50.5	1.284	1.261	0.3518	
15 minute winter	40	10	99.441	0.089	18.3	0.1668	0.0000	OK	15 minute winter	3.000	41	18.1	0.794	0.338	0.5294	
15 minute winter	41	10	99.265	0.162	36.4	0.3006	0.0000	OK	15 minute winter	3.001	42	35.7	1.118	0.623	0.2274	
15 minute winter	42	10	99.193	0.176	54.0	0.3264	0.0000	OK	15 minute winter	3.002	37	53.4	1.749	0.778	0.2656	
15 minute winter	37	10	99.010	0.219	122.2	0.3912	0.0000	OK	15 minute winter	2.003	38	121.5	2.039	0.747	1.1713	
15 minute winter	38	11	98.625	0.255	139.7	0.4694	0.0000	OK	15 minute winter	2.004	39	139.7	3.228	0.729	0.4671	
15 minute winter	39	11	98.141	0.099	157.0	0.1826	0.0000	OK	15 minute winter	2.005	4	157.2	5.119	0.246	0.3886	
15 minute winter	4	11	95.797	0.692	220.1	1.3973	0.0000	SURCHARGED	15 minute winter	1.003	5	216.7	1.368	1.355	2.8149	
15 minute winter	5	11	95.666	0.680	234.0	1.3765	0.0000	SURCHARGED	15 minute winter	1.004	6	231.8	1.073	1.071	4.2742	
15 minute winter	6	12	95.593	0.647	249.1	1.3158	0.0000	SURCHARGED	15 minute winter	1.005	7	246.8	1.142	1.140	4.0597	
15 minute winter	7	12	95.515	0.607	264.1	1.2418	0.0000	SURCHARGED	15 minute winter	1.006	8	262.1	1.213	1.201	4.5244	
15 minute winter	8	12	95.421	0.631	279.4	1.3136	0.0000	SURCHARGED	15 minute winter	1.007	9	276.9	0.983	0.972	2.7582	
15 minute winter	9	12	95.383	0.610	294.2	1.2897	0.0000	SURCHARGED	15 minute winter	1.008	10	290.6	1.042	1.011	2.5383	
15 minute winter	10	12	95.342	0.585	307.9	1.2586	0.0000	OK	15 minute winter	1.009	11	305.8	1.111	1.067	5.6625	
15 minute winter	11	12	95.277	0.556	320.1	1.2566	0.0000	OK	15 minute winter	1.010	12	320.6	1.213	1.131	5.2084	
15 minute winter	12	12	95.196	0.509	334.9	1.1979	0.0000	OK	15 minute winter	1.011	13	333.8	1.496	1.175	10.7456	
15 minute winter	13	12	94.921	0.393	348.1	0.8814	0.0000	OK	15 minute winter	1.012	14	347.7	1.996	0.954	2.7334	
15 minute winter	14	12	94.775	0.271	361.9	0.6164	0.0000	OK	15 minute winter	1.013	15	360.9	3.277	0.262	2.5358	
15 minute winter	15	12	94.210	0.199	375.2	0.4629	0.0000	OK	15 minute winter	1.014	16	372.8	1.882	0.197	10.9015	
15 minute winter	16	12	92.292	0.535	387.1	1.1777	0.0000	OK	15 minute winter	1.015	17	387.3	1.502	1.082	7.0070	
15 minute winter	43	10	99.584	0.084	18.3	0.1582	0.0000	OK	15 minute winter	4.000	44	18.2	0.721	0.303	0.3055	
15 minute winter	44	10	99.529	0.193	36.5	0.3580	0.0000	OK	15 minute winter	4.001	45	35.7	1.010	0.834	0.2727	
15 minute winter	45	10	99.467	0.183	54.0	0.3415	0.0000	OK	15 minute winter	4.002	46	53.3	1.560	0.907	0.8895	
15 minute winter	46	11	99.132	0.180	71.4	0.3381	0.0000	OK	15 minute winter	4.003	47	71.2	2.171	0.780	0.3018	
15 minute winter	47	11	98.836	0.166	88.8	0.3116	0.0000	OK	15 minute winter	4.004	48	89.2	2.937	0.832	1.1352	
15 minute winter	48	11	97.157	0.136	106.5	0.2507	0.0000	OK	15 minute winter	4.005	49	106.7	2.142	0.431	2.1806	
15 minute winter	49	11	95.157	0.283	124.0	0.4802	0.0000	OK	15 minute winter	4.006	50	121.1	1.905	0.981	1.8678	
15 minute winter	57	10	95.139	0.079	18.3	0.1490	0.0000	OK	15 minute winter	5.000	58	18.2	0.816	0.270	0.3526	
15 minute winter	58	11	94.974	0.174	36.5	0.3170	0.0000	OK	15 minute winter	5.001	50	35.5	1.131	0.893	1.0222	
15 minute winter	50	11	94.732	0.274	173.9	0.6610	0.0000	OK	15 minute winter	4.007	51	174.8	2.265	0.819	4.7643	
15 minute winter	51	11	93.976	0.222	192.1	0.5415	0.0000	OK	15 minute winter	4.008	52	191.5	2.522	0.524	1.1511	
15 minute winter	52	11	93.525	0.270	208.8	0.6514	0.0000	OK	15 minute winter	4.009	53	207.9	2.174	0.671	1.6827	
15 minute winter	53	11	93.174	0.341	225.2	0.8313	0.0000	OK	15 minute winter	4.010	54	223.9	2.366	0.853	0.9312	
15 minute winter	54	11	92.930	0.341	241.2	0.8217	0.0000	OK	15 minute winter	4.011	55	240.2	1.899	0.646	1.4494	
15 minute winter	55	11	92.768	0.330	257.5	0.7949	0.0000	OK	15 minute winter	4.012	56	255.9	2.285	0.695	1.5223	
15 minute winter	56	11	92.472	0.285	273.2	0.6796	0.0000	OK	15 minute winter	4.013	17	272.0	2.434	0.457	2.6334	
15 minute winter	17	12	92.176	0.457	659.8	1.0611	0.0000	OK	15 minute winter	1.016	18	653.8	2.273	0.562	7.9629	
15 minute winter	18	13	91.856	0.563	668.1	1.2997	0.0000	OK	15 minute winter	1.017	19	665.8	2.682	1.590	3.1523	
15 minute winter	19	13	91.656	0.387	676.3	0.8987	0.0000	OK	15 minute winter	1.018	20	681.6	2.338	0.346	5.8978	
15 minute winter	20	13	91.419	1.133	692.1	3.3258	0.0000	SURCHARGED	15 minute winter	1.019	21	696.9	1.584	1.262	12.6570	
15 minute winter	21	13	91.266	1.038	707.4	3.0258	0.0000	SURCHARGED	15 minute winter	1.020	22	709.4	1.612	1.290	26.2435	
15 minute winter	22	13	91.009	0.900	719.9	2.6179	0.0000	SURCHARGED	15 minute winter	1.021	23	721.3	1.639	1.312	6.1001	

15 minute winter	59	10	95.165	0.063	18.3	0.1214	0.0000	OK	15 minute winter	6.000	60	18.2	1.093	0.173	0.1307
15 minute winter	60	10	94.920	0.134	36.5	0.2471	0.0000	OK	15 minute winter	6.001	61	36.2	1.318	0.516	0.2489
15 minute winter	61	10	94.782	0.160	54.5	0.3002	0.0000	OK	15 minute winter	6.002	62	53.9	1.954	0.681	0.2464
15 minute winter	62	11	94.509	0.168	72.2	0.3085	0.0000	OK	15 minute winter	6.003	63	71.1	1.293	0.479	0.9040
15 minute winter	63	11	94.437	0.386	89.4	0.7032	0.0000	SURCHARGED	15 minute winter	6.004	64	86.4	1.231	1.220	4.1014
15 minute winter	64	11	94.065	0.336	103.7	0.7649	0.0000	OK	15 minute winter	6.005	65	103.1	1.015	0.933	1.4830
15 minute winter	65	11	94.000	0.316	120.4	0.7133	0.0000	OK	15 minute winter	6.006	66	119.6	1.376	1.076	1.9468
15 minute winter	66	11	93.854	0.240	136.9	0.5407	0.0000	OK	15 minute winter	6.007	67	135.4	1.836	0.683	3.6281
15 minute winter	67	11	93.373	0.239	152.7	0.5824	0.0000	OK	15 minute winter	6.008	68	151.1	2.202	0.530	0.6308
15 minute winter	68	11	93.160	0.211	167.4	0.5086	0.0000	OK	15 minute winter	6.009	69	166.6	2.410	0.519	1.4566
15 minute winter	69	11	92.654	0.242	183.2	0.5868	0.0000	OK	15 minute winter	6.010	70	182.6	2.585	0.579	0.9920
15 minute winter	70	11	92.288	0.220	198.7	0.5362	0.0000	OK	15 minute winter	6.011	71	198.9	3.078	0.574	2.1037
15 minute winter	71	12	91.324	0.214	214.3	0.5112	0.0000	OK	15 minute winter	6.012	23	213.7	3.475	0.450	1.0264
15 minute winter	23	13	90.895	0.814	925.5	2.4021	0.0000	SURCHARGED	15 minute winter	1.022	24	928.0	2.160	1.688	6.2090
15 minute winter	24	13	90.290	0.389	938.5	1.1319	0.0000	OK	15 minute winter	1.023	25	940.2	2.156	0.260	9.5234
15 minute winter	25	13	89.942	0.781	950.7	2.2206	0.0000	OK	15 minute winter	1.024	26	954.7	1.749	1.075	19.7830
15 minute winter	72	10	93.057	0.115	18.3	0.2122	0.0000	OK	15 minute winter	7.000	73	18.1	0.805	0.422	0.2371
15 minute winter	73	10	93.004	0.134	36.4	0.2511	0.0000	OK	15 minute winter	7.001	74	36.1	1.625	0.539	0.1890
15 minute winter	74	11	92.846	0.116	54.3	0.2172	0.0000	OK	15 minute winter	7.002	75	53.1	1.559	0.462	0.8278
15 minute winter	75	11	92.132	0.729	71.4	1.3251	0.0000	SURCHARGED	15 minute winter	7.003	76	68.2	1.716	1.205	0.4361
15 minute winter	76	11	91.859	0.586	85.5	1.0943	0.0000	SURCHARGED	15 minute winter	7.004	77	84.8	2.132	1.707	0.5644
15 minute winter	77	11	91.244	0.177	102.1	0.3252	0.0000	OK	15 minute winter	7.005	78	101.9	2.141	0.580	0.9903
15 minute winter	78	11	90.758	0.208	119.2	0.3825	0.0000	OK	15 minute winter	7.006	79	119.0	2.543	0.617	0.4381
15 minute winter	79	11	90.441	0.171	136.3	0.3137	0.0000	OK	15 minute winter	7.007	26	136.3	3.808	0.413	0.2389
15 minute winter	26	13	89.753	0.665	1076.2	1.9734	0.0000	OK	15 minute winter	1.025	27	1081.9	3.001	1.220	2.4582
15 minute winter	27	12	89.461	0.386	1089.2	1.5142	0.0000	OK	15 minute winter	1.026	28	1097.2	2.186	0.357	19.6481
15 minute winter	28	13	89.041	1.006	1107.7	3.9273	0.0000	SURCHARGED	15 minute winter	1.027	29	1104.1	1.742	1.254	16.3837
15 minute winter	29	13	88.890	0.906	1114.6	3.5366	0.0000	SURCHARGED	15 minute winter	1.028	30-HW	1117.8	1.808	1.263	18.6823
15 minute winter	30-HW	13	88.708	0.785	1117.8	1.9989	0.0000	OK	15 minute winter	1.029	31-HW	1123.3	2.102	1.268	6.1100
480 minute winter	31-HW	472	88.573	0.673	145.8	1239.2270	0.0000	OK	480 minute winter	1.030	32-FC	21.0	0.284	0.024	17.2059
480 minute winter	32-FC	472	88.573	0.738	21.0	5.2193	0.0000	OK	480 minute winter	Hydro-Brake®	33-OF	19.6			682.3
15 minute summer	33-OF	1	87.135	0.000	19.6	0.0000	0.0000	OK							

Results for 100 year +40% CC Critical Storm Duration. Lowest mass balance: 99.89%																
Node Event	US Node	Peak (mins)	Level (m)	Depth (m)	Inflow (l/s)	Node Vol (m³)	Flood (m³)	Status	Link Event (Upstream Depth)	Link	DS Node	Outflow (l/s)	Velocity (m/s)	Flow/Cap	Link Vol (m³)	Discharge Vol (m³)
15 minute winter	1		12	97.305	1.372	33.3	2.5734	0.0000	FLOOD RISK	15 minute winter	1.000	27.8	1.534	0.312	0.6248	
15 minute winter	2		12	97.250	1.850	54.4	2.8292	0.0000	SURCHARGED	15 minute winter	1.001	54.0	0.859	0.761	1.0602	
15 minute winter	3		12	97.200	1.937	79.1	4.0467	0.0000	SURCHARGED	15 minute winter	1.002	82.8	0.750	0.745	2.9357	
15 minute winter	34		12	100.557	0.965	33.3	1.8096	0.0000	SURCHARGED	15 minute winter	2.000	26.3	0.980	0.223	0.3472	
15 minute winter	35		12	100.523	1.378	56.0	2.5615	0.0000	FLOOD RISK	15 minute winter	2.001	52.5	1.321	1.321	1.5061	
15 minute winter	36		12	100.077	1.155	80.8	2.0283	0.0000	SURCHARGED	15 minute winter	2.002	78.9	1.985	1.971	0.3730	
15 minute winter	40		12	100.281	0.929	33.3	1.7320	0.0000	SURCHARGED	15 minute winter	3.000	26.9	0.812	0.502	0.9305	
15 minute winter	41		12	100.203	1.100	57.1	2.0423	0.0000	SURCHARGED	15 minute winter	3.001	53.9	1.354	0.939	0.2829	
15 minute winter	42		12	100.076	1.059	83.0	1.9610	0.0000	SURCHARGED	15 minute winter	3.002	80.8	2.033	1.179	0.3463	
15 minute winter	37		12	99.750	0.959	185.8	1.7094	0.0000	SURCHARGED	15 minute winter	2.003	186.8	2.652	1.147	1.3881	
15 minute winter	38		12	98.990	0.620	213.4	1.1388	0.0000	SURCHARGED	15 minute winter	2.004	213.7	3.309	1.115	0.6496	
15 minute winter	39		12	98.231	0.189	242.9	0.3473	0.0000	OK	15 minute winter	2.005	241.3	4.756	0.378	0.5016	
15 minute winter	4		12	97.142	2.037	345.2	4.1151	0.0000	SURCHARGED	15 minute winter	1.003	346.1	2.184	2.164	2.8149	
15 minute winter	5		12	96.813	1.827	372.1	3.6983	0.0000	SURCHARGED	15 minute winter	1.004	372.8	1.726	1.722	4.2742	
15 minute winter	6		12	96.620	1.674	398.8	3.4026	0.0000	SURCHARGED	15 minute winter	1.005	399.7	1.850	1.846	4.0597	
15 minute winter	7		12	96.404	1.496	425.7	3.0611	0.0000	SURCHARGED	15 minute winter	1.006	426.5	1.975	1.955	4.5244	
15 minute winter	8		12	96.142	1.352	452.5	2.8136	0.0000	SURCHARGED	15 minute winter	1.007	453.4	1.610	1.592	2.7582	
15 minute winter	9		12	96.034	1.261	479.4	2.6650	0.0000	SURCHARGED	15 minute winter	1.008	480.3	1.705	1.670	2.5466	
15 minute winter	10		12	95.916	1.159	506.3	2.4925	0.0000	SURCHARGED	15 minute winter	1.009	507.2	1.801	1.771	5.7744	
15 minute winter	11		12	95.723	1.002	533.2	2.2629	0.0000	SURCHARGED	15 minute winter	1.010	534.0	1.896	1.883	5.5634	
15 minute winter	12		12	95.514	0.827	560.0	1.9458	0.0000	SURCHARGED	15 minute winter	1.011	561.8	2.024	1.978	12.8285	
15 minute winter	13		12	95.065	0.537	587.8	1.2043	0.0000	OK	15 minute winter	1.012	588.6	2.303	1.615	3.9602	
15 minute winter	14		12	94.876	0.372	614.6	0.8470	0.0000	OK	15 minute winter	1.013	616.0	3.560	0.447	4.2283	
15 minute winter	15		13	94.339	0.328	642.0	0.7642	0.0000	OK	15 minute winter	1.014	630.1	2.105	0.333	14.7442	
15 minute winter	16		13	93.818	2.061	656.1	4.5363	0.0000	SURCHARGED	15 minute winter	1.015	645.9	1.809	1.804	8.9277	
15 minute winter	43		12	100.778	1.278	33.3	2.3963	0.0000	FLOOD RISK	15 minute winter	4.000	24.1	0.739	0.401	0.4882	
15 minute winter	44		12	100.742	1.405	55.1	2.6124	0.0000	FLOOD RISK	15 minute winter	4.001	48.1	1.209	1.123	0.3068	
15 minute winter	45		12	100.640	1.355	76.8	2.5360	0.0000	FLOOD RISK	15 minute winter	4.002	72.1	1.814	1.226	1.0333	
15 minute winter	46		12	100.048	1.096	99.3	2.0556	0.0000	SURCHARGED	15 minute winter	4.003	96.1	2.418	1.053	0.3662	
15 minute winter	47		12	99.572	0.902	124.0	1.6905	0.0000	SURCHARGED	15 minute winter	4.004	121.3	3.049	1.132	1.4873	
15 minute winter	48		13	97.274	0.253	150.0	0.4658	0.0000	OK	15 minute winter	4.005	146.1	2.248	0.590	2.9196	
15 minute winter	49		13	96.624	1.749	177.5	2.9682	0.0000	FLOOD RISK	15 minute winter	4.006	156.4	2.222	1.267	1.9521	
15 minute winter	57		13	96.138	1.078	33.3	2.0214	0.0000	SURCHARGED	15 minute winter	5.000	25.7	0.864	0.383	0.6214	
15 minute winter	58		13	96.113	1.313	57.1	2.3918	0.0000	FLOOD RISK	15 minute winter	5.001	49.8	1.253	1.252	1.2953	
15 minute winter	50		13	95.928	1.470	237.6	3.5477	0.0000	FLOOD RISK	15 minute winter	4.007	217.8	2.230	1.020	6.8172	
15 minute winter	51		13	95.133	1.379	249.2	3.3642	0.0000	FLOOD RISK	15 minute winter	4.008	236.6	2.455	0.647	1.6607	
15 minute winter	52		13	94.818	1.564	269.9	3.7703	0.0000	FLOOD RISK	15 minute winter	4.009	262.5	2.380	0.848	1.9514	
15 minute winter	53		13	94.408	1.575	295.8	3.8430	1.0324	FLOOD	15 minute winter	4.010	290.3	2.632	1.107	1.0881	
15 minute winter	54		13	94.114	1.525	323.6	3.6761	0.0000	FLOOD RISK	15 minute winter	4.011	317.6	2.005	0.854	1.8126	
15 minute winter	55		13	93.957	1.519	350.9	3.6610	0.0000	FLOOD RISK	15 minute winter	4.012	335.0	2.365	0.910	2.1542	
15 minute winter	56		13	93.759	1.572	368.3	3.7448	0.0000	FLOOD RISK	15 minute winter	4.013	361.2	2.457	0.606	4.5494	
15 minute winter	17		13	93.622	1.902	977.0	4.4202	2.0627	FLOOD	15 minute winter	1.016	951.5	2.666	0.818	9.9326	
15 minute winter	18		13	93.166	1.874	967.3	4.3229	0.0000	FLOOD RISK	15 minute winter	1.017	971.0	2.759	2.319	4.2455	
15 minute winter	19		13	92.858	1.589	984.9	3.6869	0.0000	SURCHARGED	15 minute winter	1.018	990.4	2.775	0.503	7.4030	
15 minute winter	20		13	92.441	2.155	1003.7	6.3246	0.0000	SURCHARGED	15 minute winter	1.019	1010.8	2.297	1.831	12.6570	
15 minute winter	21		13	92.122	1.894	1024.1	5.5202	0.0000	SURCHARGED	15 minute winter	1.020	1031.2	2.343	1.876	26.2435	
15 minute winter	22		13	91.584	1.475	1045.6	4.2887	0.0000	SURCHARGED	15 minute winter	1.021	1051.2	2.389	1.912	6.1001	

15 minute winter	59	12	96.066	0.964	33.3	1.8532	0.0000	SURCHARGED	15 minute winter	6.000	60	25.3	1.100	0.240	0.3087
15 minute winter	60	12	96.038	1.252	55.1	2.3128	0.0000	FLOOD RISK	15 minute winter	6.001	61	49.0	1.358	0.698	0.3613
15 minute winter	61	12	95.918	1.296	79.1	2.4292	0.0000	FLOOD RISK	15 minute winter	6.002	62	73.1	1.957	0.924	0.3555
15 minute winter	62	12	95.648	1.307	103.3	2.4024	0.0000	FLOOD RISK	15 minute winter	6.003	63	97.3	1.382	0.656	1.1474
15 minute winter	63	12	95.469	1.417	128.1	2.5845	0.0000	FLOOD RISK	15 minute winter	6.004	64	121.9	1.731	1.722	4.2659
15 minute winter	64	12	94.632	0.903	153.3	2.0590	0.0000	SURCHARGED	15 minute winter	6.005	65	146.1	1.325	1.322	1.6096
15 minute winter	65	12	94.508	0.824	178.0	1.8586	0.0000	SURCHARGED	15 minute winter	6.006	66	174.6	1.583	1.570	2.4725
15 minute winter	66	12	94.280	0.666	207.9	1.4991	0.0000	SURCHARGED	15 minute winter	6.007	67	199.7	1.931	1.007	5.3889
15 minute winter	67	12	93.723	0.589	233.0	1.4375	0.0000	SURCHARGED	15 minute winter	6.008	68	227.2	2.332	0.796	1.0091
15 minute winter	68	12	93.508	0.559	260.5	1.3477	0.0000	SURCHARGED	15 minute winter	6.009	69	257.2	2.489	0.802	2.3124
15 minute winter	69	12	93.061	0.649	290.5	1.5755	0.0000	SURCHARGED	15 minute winter	6.010	70	274.0	2.632	0.869	1.5390
15 minute winter	70	13	92.658	0.590	307.3	1.4383	0.0000	SURCHARGED	15 minute winter	6.011	71	298.6	3.125	0.861	3.5367
15 minute winter	71	13	91.820	0.710	331.9	1.6988	0.0000	SURCHARGED	15 minute winter	6.012	23	321.1	3.698	0.676	1.2932
15 minute winter	23	13	91.342	1.261	1374.1	3.7205	0.0000	SURCHARGED	15 minute winter	1.022	24	1376.2	3.127	2.503	6.7030
15 minute winter	24	13	90.909	1.008	1395.3	2.9332	0.0000	SURCHARGED	15 minute winter	1.023	25	1397.1	2.290	0.386	14.2586
15 minute winter	25	13	90.679	1.518	1416.2	4.3166	0.0000	SURCHARGED	15 minute winter	1.024	26	1418.0	2.238	1.597	23.0763
15 minute winter	72	12	93.930	0.988	33.3	1.8290	0.0000	SURCHARGED	15 minute winter	7.000	73	27.0	0.833	0.629	0.4195
15 minute winter	73	12	93.888	1.018	56.7	1.9079	0.0000	SURCHARGED	15 minute winter	7.001	74	53.9	1.636	0.805	0.3369
15 minute winter	74	12	93.746	1.016	82.2	1.9048	0.0000	SURCHARGED	15 minute winter	7.002	75	80.8	2.031	0.703	1.0910
15 minute winter	75	11	92.948	1.545	108.6	2.8073	2.3403	FLOOD	15 minute winter	7.003	76	93.6	2.354	1.652	0.4361
15 minute winter	76	11	92.497	1.224	125.6	2.2885	0.0000	FLOOD RISK	15 minute winter	7.004	77	119.2	2.997	2.399	0.5701
15 minute winter	77	12	91.510	0.443	150.6	0.8148	0.0000	SURCHARGED	15 minute winter	7.005	78	150.4	2.233	0.855	1.4612
15 minute winter	78	12	91.068	0.518	181.8	0.9504	0.0000	SURCHARGED	15 minute winter	7.006	79	180.9	2.634	0.938	0.6592
15 minute winter	79	13	90.724	0.454	212.3	0.8354	0.0000	SURCHARGED	15 minute winter	7.007	26	210.3	4.057	0.638	0.4701
15 minute winter	26	13	90.374	1.286	1617.8	3.8161	0.0000	SURCHARGED	15 minute winter	1.025	27	1619.6	3.125	1.826	4.1303
15 minute winter	27	13	90.167	1.092	1638.7	4.2772	0.0000	SURCHARGED	15 minute winter	1.026	28	1641.0	2.590	0.534	27.8208
15 minute winter	28	13	89.712	1.677	1660.1	6.5472	0.0000	SURCHARGED	15 minute winter	1.027	29	1661.7	2.622	1.887	16.3862
15 minute winter	29	13	89.365	1.381	1680.8	5.3885	0.0000	SURCHARGED	15 minute winter	1.028	30-HW	1681.9	2.654	1.900	19.4004
720 minute winter	30-HW	720	89.093	1.170	190.8	2.9784	0.0000	SURCHARGED	720 minute winter	1.029	31-HW	189.5	0.774	0.214	7.3061
720 minute winter	31-HW	720	89.092	1.192	189.5	2597.9090	0.0000	SURCHARGED	720 minute winter	1.030	32-FC	20.9	0.276	0.024	20.4665
720 minute winter	32-FC	720	89.092	1.257	20.9	8.8833	0.0000	SURCHARGED	720 minute winter	Hydro-Brake®	33-OF	19.6			957.0
15 minute summer	33-OF	1	87.135	0.000	19.6	0.0000	0.0000	OK							

## Appendix 6 – SUDS Maintenance Strategy



**1. The SUDS Proposals**

- 1.1 The SUDs on the proposed development site are to consist of attenuation basins. The basins attenuate the contributions of site wide surface water with restricted flows to the receiving watercourses.
- 1.2 The attenuation basins provide storage for all storm events up to and including the 100 year plus 40% event, including the necessary allowance for potential urban creep.

**2. Design and Adoption**

- 2.1 This SUDS features will not be adopted by the Local Authority with designs for these areas being assessed through the planning permission process. They have been developed in line with the latest CIRIA guidance as per engineering good practice, and the yet to be adopted DeFRA SuDS design standards.

**3. Maintenance**

- 3.1 The below table is a typical maintenance regime for such assets, which is based on good practice and general current procedures:

Activity	Indicative frequency	Typical tasks	Maintenance Liability
Routine/regular maintenance	Monthly	• Litter picking	Management Company
		• Grass cutting	Management Company
		• Inspection of Inlets, outlets and control structures	Management Company
Occasional maintenance	Annually	• Silt control around components	Management Company
		• Vegetation management around components	Management Company
		• Suction sweeping of permeable paving	N/A
		• Silt removal from catchpits, soakways and cellular storage	Management Company
Remedial maintenance	As required (tasks to repair problems due to damage or vandalism)	• Inlet/outlet repair	Management Company
		• Erosion repairs	Management Company
		• Reinstatement of edgings	N/A
		• Reinstatement following pollution	Management Company
		• Removal of silt build up	Management Company

**4. Maintenance**

- 4.1 Undertaking the above maintenance regime of the SUDS features, including occasional removal of silt and vegetation that gathers in SUDS, is required to ensure long term performance.



4.2 Organic waste should be used around the SUDS components or schemes to form wildlife piles. If this is not practical it should be composted or, as a last resort, removed to a licensed landfill site. The Environment Agency has adopted a risk based approach in relation to removal of silt from SUDS (Environment agency 2011).

4.3 Green waste from SUDS components and schemes is much the same as waste from normal landscape maintenance and can be managed by:

- Shredded for surface spreading like a mulch
- The development of wildlife piles to provide habitat, refuges, shelter etc. When they biodegrade, they can compost.
- On or offsite (Council Green Waste) composting which can provide useful mulching
- Disposal to landfill often as a last resort

## **5. Reliability**

5.1 The reliability of SUDS is critically dependent on the quality of the design and construction, in particular the management of silt.

5.2 The proposed development of SUDS features have been designed to accommodate flows up to the 100yr + 40% envelope within which they are intended to operate with additional freeboard (circa 300mm).

5.3 We understand that this design envelope mitigates future flooding risks to the development and also provides an abundant whole life cycle design life in line with modern planning requirements.

## **6. Health and Safety**

6.1 These SUDS features have been designed to be as shallow as possible with gentle side slopes, which should minimize health and safety risks.

6.2 The design guide used for these features (CIRIA's SUDS Manual and DeFRA's Technical Standards for Sustainable Drainage Systems) incorporates health and safety implications of these SUDS components. Also, the proposals are incorporated within the Construction, Design and Management Regulations 2015, which requires hazards to be removed by good design wherever possible rather than providing mitigation to manage risk.

6.3 Those responsible for the maintenance and management of SUDS should take appropriate health and safety precautions for activities and risk assessments should be undertaken.

**Appendix 7 – Severn Trent Water Development Enquiry Response and Sewer Records**



30<sup>th</sup> July 2018

Travis Baker  
Trinity Point  
New Road  
Halesowen  
B63 3HY

FAO – Mr. D. Baker

Dear Mr. Baker,

## **Proposed Development at Land off Hither Green Lane, Redditch**

I refer to your 'Development Enquiry Request' in respect of the above named site. Please find enclosed the sewer records that are included in the fee together with the Supplementary Guidance Notes, which refer to surface water disposal from development sites.

### **Protective Strips**

Due to recent change in legislation, there could be sewers, which have transferred over to the Company that are not shown on the statutory sewer records, but are located on your clients land. These sewers will have protective strips that we will not allow to be built over. The sewers could be identified whilst the land is being surveyed. If this is the case, please contact us for further guidance upon discovery.

### **Foul Water Drainage**

The overall development, for 114 properties will generate approximately, 1.7784 l/s (2xDWF). With a 50/50 split of the development, due to levels generating 0.8892 l/s, per 57 properties. The sewer records show a 375mm diameter foul water sewer, south of the site. In addition, they demonstrate a 150mm diameter foul sewer, within Hither Green Lane. I confirm that foul flows from a development with your suggested splitting of flows (57 to 375mm diameter sewer and 57 to 150mm diameter sewer) should not have an adverse hydraulic impact on the aforementioned sewers. A connection is therefore acceptable to the Company, subject to formal S106 approval (see later). Please note we do not have any recorded flooding incidents, within the area.

**Severn Trent Water Ltd**  
Regis Road  
Wolverhampton  
WV6 8RU

Tel: 01902 793871

[www.stwater.co.uk](http://www.stwater.co.uk)  
[net.dev.west@severntrent.co.uk](mailto:net.dev.west@severntrent.co.uk)

Contact: Asset Protection  
(waste water)

Your Ref:  
Our Ref: ME/8320201

## Surface Water Drainage

Under the terms of Section H of the Building Regulations 2010, the disposal of surface water by means of soakaways should be considered as the primary method. If this is not practical and no watercourse is available as an alternative, the use of sewerage should be considered. In addition, other sustainable drainage methods should also be explored before a discharge to the public sewerage system is considered, including a discharge to the adjacent pond. I appreciate, the requirement to split the site, due topography levels. With the majority of the flows, discharging to the River Arrow.

Having viewed the statutory sewer records, they demonstrate a 300>375mm diameter surface water sewer, within Hither Green Lane. If ground conditions are not favourable, for soakaways and other SUDs techniques, evidence should be submitted. This would satisfy the SGN (enclosed). A connection to the aforementioned surface water sewer, for (approximate) 1100m<sup>2</sup> area should be considered once all avenues have been exhausted. With attenuation and flows in accordance with SGN (Greenfield) or as stipulated by the Lead Local Flood Authority (Local Council Authority), as statutory consultee in the planning process.

## Connections

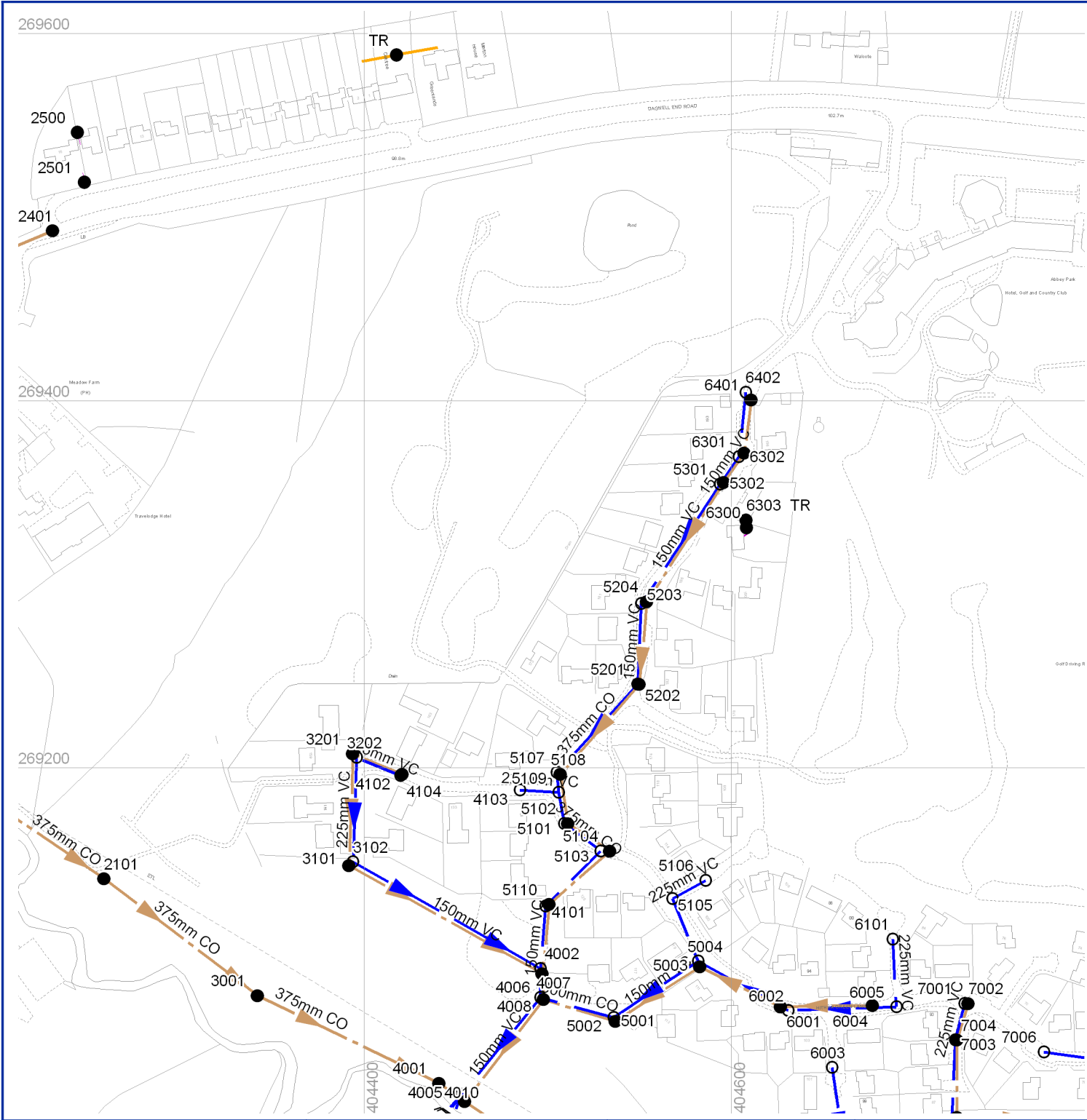
For any new connections including the use, reuse and indirect to the public sewerage system, the developer will need to submit Section 106 application. Our Developer Services department are responsible for handling all such enquiries and applications. To contact them for an application form and associated guidance notes please call 0800 7076600 or download from [www.stwater.co.uk](http://www.stwater.co.uk)

Please quote 8320201 in any future correspondence (including e-mails) with STW Limited. Please note that Developer Enquiry responses are only valid for 6 months from the date of this letter.

Yours Sincerely,



Matthew Evans  
Asset Protection (wastewater)  
Severn Trent Water Ltd



**Sewer Node**      **Sewer Pipe Data**

REFERENCE	COVER LEVEL	INV LEVEL UPSTR	INV LEVEL DOWNSTR	PURP	MATL	SHAPE	MAX SIZE	MIN SIZE	GRADIENT	YEAR LAID
SP04692101	89.82	87.35	86.90	F	CO	C	375	nil	234.67	nil
SP04692401	95.33	93.11	nil	F	VC	C	300	nil	0.00	nil
SP04693001	88.63	86.90	86.43	F	CO	C	375	nil	234.09	nil
SP04693101	89.61	88.34	87.69	F	VC	C	150	nil	185.29	nil
SP04693102	89.72	88.50	88.11	S	CO	C	300	nil	300.87	nil
SP04693201	90.59	89.04	88.34	F	VC	C	150	nil	87.19	nil
SP04693202	90.62	89.46	88.62	S	VC	C	225	nil	67.90	nil
SP04694001	87.83	86.42	86.31	F	CO	C	375	nil	156.36	nil
SP04694002	89.46	88.04	87.49	S	CO	C	375	nil	29.09	nil
SP04694003	87.60	86.31	85.91	F	CO	C	375	nil	219.15	nil
SP04694004	87.59	85.80	85.75	S	CO	C	300	nil	184.40	nil
SP04694004	87.59	85.80	85.76	S	CO	C	300	nil	215.00	nil
SP04694004	87.59	85.79	85.75	S	CO	C	300	nil	213.50	nil
SP04694006	89.40	87.64	87.27	F	VC	C	150	nil	37.95	nil
SP04694007	88.89	87.44	85.82	S	CO	C	375	nil	42.13	nil
SP04694008	88.95	87.25	86.53	F	VC	C	150	nil	98.06	nil
SP04694101	91.02	89.26	88.09	S	CO	C	375	nil	29.17	nil
SP04694102	90.93	89.28	89.04	F	VC	C	150	nil	121.46	nil
SP04694103	92.43	90.92	90.85	S	VC	C	225	nil	300.29	nil
SP04694104	90.91	89.61	89.48	S	VC	C	225	nil	200.00	nil
SP04695001	90.00	88.10	87.29	F	VC	C	150	nil	50.37	nil
SP04695002	90.06	88.43	87.55	S	CO	C	300	nil	47.14	nil
SP04695003	92.89	90.66	88.21	F	VC	C	150	nil	22.42	nil
SP04695004	92.87	90.98	88.43	S	VC	C	225	nil	21.75	nil
SP04695101	92.57	90.58	90.36	S	CO	C	375	nil	113.64	nil
SP04695102	92.57	90.22	89.96	F	VC	C	150	nil	105.62	nil
SP04695103	92.92	90.29	89.25	S	CO	C	375	nil	40.80	nil
SP04695104	92.94	89.89	88.95	F	VC	C	150	nil	46.73	nil
SP04695105	92.96	91.46	91.00	S	VC	C	225	nil	79.93	nil
SP04695106	93.20	91.90	91.49	S	VC	C	225	nil	50.22	nil
SP04695107	92.60	90.89	90.80	S	CO	C	375	nil	122.78	nil
SP04695108	92.60	90.47	90.28	F	VC	C	150	nil	143.63	nil
SP04695109	92.43	90.78	90.62	S	CO	C	375	nil	107.88	nil
SP04695110	91.00	88.89	87.69	F	VC	C	150	nil	31.84	nil
SP04695201	93.96	91.41	90.90	S	CO	C	375	nil	127.69	nil
SP04695202	93.94	91.91	90.51	F	VC	C	150	nil	46.56	nil
SP04695203	94.50	91.71	91.44	S	CO	C	375	nil	163.15	nil
SP04695204	94.15	91.96	91.96	F	VC	C	150	nil	0.00	nil
SP04695301	95.24	92.42	91.73	S	CO	C	375	nil	112.96	nil
SP04695302	95.26	92.98	91.99	F	VC	C	150	nil	78.17	nil
SP04696001	93.86	91.70	90.72	F	VC	C	150	nil	50.19	nil
SP04696002	93.91	92.03	91.01	S	VC	C	225	nil	54.85	nil
SP04696003	nil	nil	89.02	S	VC	C	225	nil	0.00	nil
SP04696004	95.15	92.46	91.74	F	VC	C	150	nil	69.46	nil

**LEGEND**

- ✕✕✕ Abandoned Gravity Sewer
- Private Combined Gravity Sewer
- Private Foul Gravity Sewer
- Private Surface Water Gravity Sewer
- Public Combined Gravity Sewer
- Public Foul Gravity Sewer
- Public Surface Water Gravity Sewer
- Trunk Combined Gravity Sewer
- Trunk Foul Use Gravity Sewer
- Trunk Surface Water Gravity Sewer
- Combined Use Pressurised Sewer
- Foul Use Pressurised Sewer
- Surface Water Pressurised Sewer
- Highway Drain
- Combined Lateral Drain (SS)
- Foul Lateral Drain (SS)
- Surface Water Lateral Drain (SS)

**STRUCTURES**

- Culverted Watercourse
- Cable, Earthing
- Cable Junction
- Cable, Optical Fibre/Instrumentation
- Cable, Low Voltage
- Cable, High Voltage
- Cable, Other
- Housing, Building
- Housing, Kiosk
- Disposal Site
- Sewage Treatment Works
- Housing, Other
- Pipe Support Structure
- Sewage Pumping Facility
- Sewer Facility Connection Inlet / Outlet

**MANHOLES & SPECIAL POINTS**

- Blind Shaft
- Combined Use Manhole
- Flushing Chamber
- Foul Use Manhole
- Grease Trap
- \* Head Node
- Hydrobrake
- Lamphole
- Outfall
- Overflow
- Penstock
- ⊙ Petrol Interceptor
- Sewer Chemical Injection Point
- Sewer Junction
- ◆ Sewerage Air Valve
- ▬ Sewerage Hatch Box Point
- Sewerage Isolation Valve
- ⊕ Soakaway
- Surface Water Manhole
- Vent Column
- Waste Water Storage
- Pre-1937 Properties

**TABULAR KEY**

A. Sewer pipe data refers to downstream sewer pipe.

B. Where the node bifurcates (splits) X and Y indicates downstream sewer pipe.

C. Gradient is stated a 1 in...

**MATERIALS**

- NONE
- AC - ASBESTOS CEMENT
- BR - BRICK
- CC - CONCRETE BOX CULVERT
- CI - CAST IRON
- CO - CONCRETE
- CSB - CONCRETE SEGMENTS (BOLTED)
- CSU - CONCRETE SEGMENTS (UNBOLTED)
- DI - DUCTILE IRON
- GRC - GLASS REINFORCED CONCRETE
- GRP - GLASS REINFORCED PLASTIC
- MAC - MASONRY IN REGULAR COURSES
- MAR - MASONRY RANDOMLY COURSED
- PE - POLYETHYLENE
- PF - PITCH
- PP - POLYPROPYLENE
- PSC - PLASTIC STEEL COMPOSITE
- PVC - POLYVINYL CHLORIDE
- RPM - REINFORCED PLASTIC MATRIX
- SI - SPUN (GREY) IRON
- ST - STEEL
- U - UNKNOWN
- V - VITRIFIED CLAY
- XXX - OTHER

**SHAPE**

- C - CIRCULAR
- E - EGG SHAPED
- O - OTHER
- R - RECTANGLE
- S - SQUARE
- T - TRAPEZOIDAL
- U - UNKNOWN

**CATEGORIES**

- W - WEIR
- C - CASCADE
- DB - DAMBOARD
- SE - SIDE ENTRY
- FV - FLAP VALVE
- BD - BACK DROP
- S - SIPHON
- HD - HIGHWAY DRAIN
- S104 - SECTION 104

**PURPOSE**

- C - COMBINED
- E - FINAL EFFLUENT
- F - FOUL
- L - SLUDGE
- S - SURFACE WATER

**Sewer Trent Water Limited**  
**Asset Data Management**  
**PO Box 5344**  
**Coventry**  
**CV3 9FT**  
**Telephone: 0845 601 6616**

**SEWER RECORD (Tabular)**

**O/S Map scale:** 1:3000

**Date of issue:** 30.07.18

**Sheet No.** 1 of 2

**This map is centred upon:**

**O / S Grid reference:**

**x :** 404502

**y :** 269311

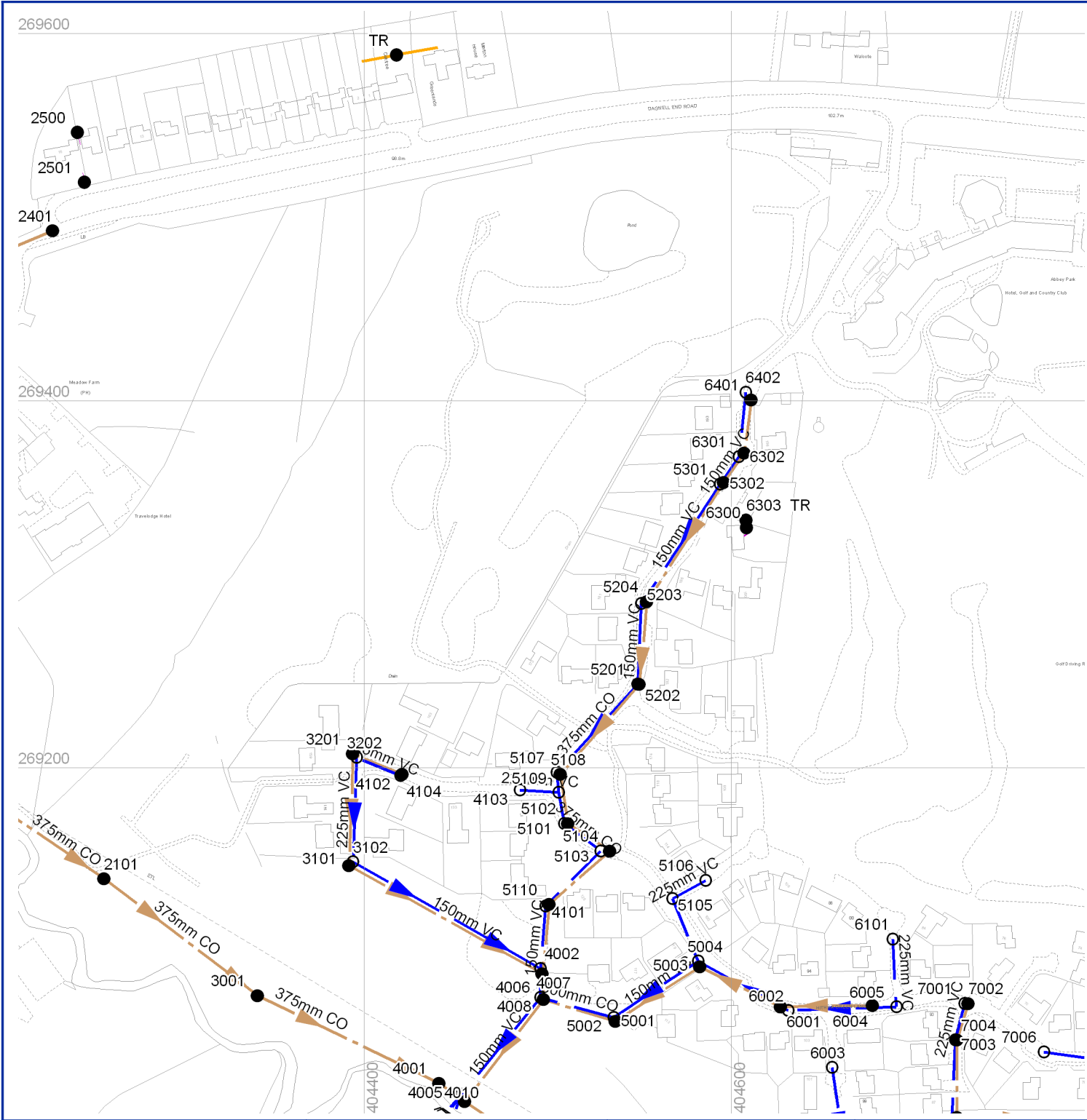
**Disclaimer Statement:**

1. Do not scale off this Map.

2. This map and any information supplied with it is furnished as a general guide, is only valid at the date of issue and no warranty as to its correctness is given or implied. In particular this Map and any information shown on it must not be relied upon in the event of any development or works (including but not limited to excavations) in the vicinity of Severn Trent Water's assets or for the purposes of determining the suitability of a point of connection to the sewerage or distribution systems.

3. On 1 October 2011 most private sewers and private lateral drains in Severn Trent Water's sewerage area, which were connected to a public sewer as at 1 July 2011, transferred to the ownership of Severn Trent Water and became public sewers and public lateral drains. A further transfer takes place on 1 October 2012 (date to be confirmed). Private pumping stations, which form part of these sewers or lateral drains, will transfer to the ownership of Severn Trent Water on or before 1 October 2016. Severn Trent Water does not possess complete records of these assets. These assets may not be displayed on this Map.

4. Reproduction by permission of Ordnance Survey on behalf of HMSO. © Crown Copyright and database right 2004. All rights reserved. Ordnance Survey licence number 100018202. Document users other than Severn Trent Water business users are advised that this document is provided for reference purpose only and is subject to copyright, therefore, no further copies should be made from it.



**Sewer Node Sewer Pipe Data**

REFERENCE	COVER LEVEL	INV LEVEL UPSTR	INV LEVEL DOWNSTR	PURP	MATL	SHAPE	MAX SIZE	MIN SIZE	GRADIENT	YEAR LAID
SP04696005	95.50	92.91	92.03	S	VC	C	225	nil	67.08	nil
SP04696101	94.92	93.37	92.99	S	VC	C	225	nil	97.50	nil
SP04696300	nil	nil	nil	F	PVC	C	100	nil	0.00	nil
SP04696301	95.45	92.67	92.51	S	CO	C	300	nil	112.69	nil
SP04696302	95.49	93.16	92.99	F	VC	C	150	nil	114.24	nil
SP04696401	96.21	93.57	93.18	F	VC	C	150	nil	75.05	nil
SP04696402	96.16	92.88	92.69	S	CO	C	300	nil	185.42	nil
SP04697001	94.45	92.14	92.07	S	VC	C	225	nil	294.57	nil
SP04697002	94.38	92.49	92.32	F	VC	C	150	nil	122.82	nil
SP04697003	94.12	92.03	88.66	S	VC	C	225	nil	13.07	nil
SP04697004	94.06	92.29	90.17	F	VC	C	150	nil	19.81	nil
SP04697006	91.27	88.97	88.49	S	VC	C	225	nil	90.46	nil

**LEGEND**

- Abandoned Gravity Sewer
- Private Combined Gravity Sewer
- Private Foul Gravity Sewer
- Private Surface Water Gravity Sewer
- Public Combined Gravity Sewer
- Public Foul Gravity Sewer
- Public Surface Water Gravity Sewer
- Trunk Combined Gravity Sewer
- Trunk Foul Use Gravity Sewer
- Trunk Surface Water Gravity Sewer
- Combined Use Pressurised Sewer
- Foul Use Pressurised Sewer
- Surface Water Pressurised Sewer
- Highway Drain
- Combined Lateral Drain (SS)
- Foul Lateral Drain (SS)
- Surface Water Lateral Drain (SS)

**STRUCTURES**

- Culverted Watercourse
- Cable, Earthing
- Cable Junction
- Cable, Optical Fibre/Instrumentation
- Cable, Low Voltage
- Cable, High Voltage
- Cable, Other
- Housing, Building
- Housing, Kiosk
- Disposal Site
- Sewage Treatment Works
- Housing, Other
- Pipe Support Structure
- Sewage Pumping Facility
- Sewer Facility Connection Inlet / Outlet

**FUNCTIONS**

- Blind Shaft
- Combined Use Manhole
- Flushing Chamber
- Foul Use Manhole
- Grease Trap
- Head Node
- Hydrobrake
- Lamphole
- Outfall
- Overflow
- Penstock
- Petrol Interceptor
- Sewer Chemical Injection Point
- Sewer Junction
- Sewerage Air Valve
- Sewerage Hatch Box Point
- Sewerage Isolation Valve
- Soakaway
- Surface Water Manhole
- Vent Column
- Waste Water Storage
- Pre-1937 Properties

**TABULAR KEY**  
 A. Sewer pipe data refers to downstream sewer pipe.  
 B. Where the node bifurcates (splits) X and Y indicates downstream sewer pipe.  
 C. Gradient is stated a 1 in...

**MATERIALS**

- NONE
- AC - ASBESTOS CEMENT
- BR - BRICK
- CC - CONCRETE BOX CULVERT
- CI - CAST IRON
- CO - CONCRETE
- CSB - CONCRETE SEGMENTS (BOLTED)
- CSU - CONCRETE SEGMENTS (UNBOLTED)
- DI - DUCTILE IRON
- GRC - GLASS REINFORCED CONCRETE
- GRP - GLASS REINFORCED PLASTIC
- MAC - MASONRY IN REGULAR COURSES
- MAR - MASONRY RANDOMLY COURSED
- PE - POLYETHYLENE
- PF - PITCH
- PP - POLYPROPYLENE
- PSC - PLASTIC STEEL COMPOSITE
- PVC - POLYVINYL CHLORIDE
- RPM - REINFORCED PLASTIC MATRIX
- SI - SPUN (GREY) IRON
- ST - STEEL
- U - UNKNOWN
- VC - VITRIFIED CLAY
- XXX - OTHER

**SHAPE**

- C - CIRCULAR
- E - EGG SHAPED
- O - OTHER
- R - RECTANGLE
- S - SQUARE
- T - TRAPEZOIDAL
- U - UNKNOWN

**PURPOSE**

- C - COMBINED
- E - FINAL EFFLUENT
- F - FOUL
- L - SLUDGE
- S - SURFACE WATER

**CATEGORIES**

- W - WEIR
- C - CASCADE
- DB - DAMBOARD
- SE - SIDE ENTRY
- FV - FLAP VALVE
- BD - BACK DROP
- S - SIPHON
- HD - HIGHWAY DRAIN
- S104 - SECTION 104

**SEVERN TRENT WATER**

**Severn Trent Water Limited**  
**Asset Data Management**  
**PO Box 5344**  
**Coventry**  
**CV3 9FT**  
**Telephone: 0845 601 6616**

**SEWER RECORD (Tabular)**

**O/S Map scale:** 1:3000      **This map is centred upon:**

**Date of issue:** 30.07.18      **O / S Grid reference:**

**Sheet No.** 2 of 2      **x :** 404502

**y :** 269311

**Disclaimer Statement:**  
 1. Do not scale off this Map.  
 2. This map and any information supplied with it is furnished as a general guide, is only valid at the date of issue and no warranty as to its correctness is given or implied. In particular this Map and any information shown on it must not be relied upon in the event of any development or works (including but not limited to excavations) in the vicinity of Severn Trent Water's assets or for the purposes of determining the suitability of a point of connection to the sewerage or distribution systems.  
 3. On 1 October 2011 most private sewers and private lateral drains in Severn Trent Water's sewerage area, which were connected to a public sewer as at 1 July 2011, transferred to the ownership of Severn Trent Water and became public sewers and public lateral drains. A further transfer takes place on 1 October 2012 (date to be confirmed). Private pumping stations, which form part of these sewers or lateral drains, will transfer to the ownership of Severn Trent Water on or before 1 October 2016. Severn Trent Water does not possess complete records of these assets. **These assets may not be displayed on this Map.**  
 4. Reproduction by permission of Ordnance Survey on behalf of HMSO. © Crown Copyright and database right 2004. All rights reserved. Ordnance Survey licence number 100018202. Document users other than Severn Trent Water business users are advised that this document is provided for reference purpose only and is subject to copyright, therefore, no further copies should be made from it.

## Appendix 8 – Severn Trent Water Existing Sewer Capacity Check

## Liam Hyland

---

**From:** Network Solutions <Network.Solutions@severntrent.co.uk>  
**Sent:** 16 September 2021 13:44  
**To:** Mathew Grainger  
**Cc:** Dave Baker  
**Subject:** RE: Hither Green Lane (STW Ref ME/8320201) [Filed 20 Sep 2021 09:29]

**Follow Up Flag:** Follow up  
**Flag Status:** Flagged

ST Classification: UNMARKED

Hi Mathew

Sorry for the delay in responding to your query. Envisage the flows from 216 houses (approx.. 3.38 l/s xDWF) may affect the existing performance of the network and therefore it will be necessary to undertake a sewer capacity assessment to understand the impact on the network and infrastructure further downstream.

Can you please confirm the following in order for us to prioritise the sewer capacity assessment and ensure that we can promote a growth scheme if necessary:

- Proposed submission of your Planning Application
- Proposed planned start and completion date.
- Any phasing details of the proposed development
- Planned occupation dates

**Sadeq Hadi (Sid),**  
Senior Evaluation Technician,  
Network Solutions,  
Developer Services,  
[Network.solutions@severntrent.co.uk](mailto:Network.solutions@severntrent.co.uk)

WONDERFUL ON TAP



---

**From:** Mathew Grainger <mathew.grainger@travisbaker.co.uk>  
**Sent:** 12 July 2021 12:35  
**To:** Net Dev West <net.dev.west@severntrent.co.uk>  
**Cc:** Dave Baker <dave.baker@travisbaker.co.uk>  
**Subject:** Hither Green Lane (STW Ref ME/8320201)

Good Afternoon,

A development enquiry was carry out by Severn Trent Water on 30<sup>th</sup> July 2019, for the above named development. The enquiry states;

*The overall development, for 114 properties will generate approximately, 1.7784 l/s (2xDWF). With a 50/50 split of the development, due to levels generating 0.8892 l/s, per 57 properties. The sewer records show a 375mm diameter foul water sewer, south of the site. In addition, they demonstrate a 150mm diameter foul sewer, within Hither Green Lane. I confirm that foul flows from a development with your suggested splitting of flows (57 to 375mm diameter*

*sewer and 57 to 150mm diameter sewer) should not have an adverse hydraulic impact on the aforementioned sewers.*

The number of dwellings has now increased to 216 and our recent preliminary drainage design shows all the foul drainage discharging to the 375mm diameter foul water sewer in the south.

Are you able to confirm if the southern 375dia sewer has enough capacity for the 216 dwellings?

Kind Regards

**Mathew Grainger**  
Associate

**Travis Baker Limited**  
Trinity Point, New Road, Halesowen, West Midlands, B63 3HY

T. 0121 550 8037 DD. 0121 504 0910 W. <http://www.travisbaker.co.uk/>

**Civil Engineering | Geo-Environmental Engineering | Structural Engineering | Transport Planning**

This e-mail and its attachments may be confidential and are intended solely for the use of the individual to whom it is addressed. Any views or opinions expressed are solely those of the author and do not necessarily represent those of Travis Baker. If you are not the intended recipient of this e-mail and its attachments, you must take no action based upon them, nor must you copy or show them to anyone. Please contact the sender if you believe you have received this e-mail in error.

**THINK GREEN:** Do you need to print this e-mail?

Travis Baker is the trading name of:

Travis Baker Limited: Registered in England and Wales 05703678: VAT Registration 881 4949 79

Travis Baker Geo-Environmental Limited: Registered in England and Wales 09453821: VAT Registration 209 3190 23

Travis Baker Transport Planning Limited: Registered in England and Wales 08205643: VAT Registration 144 0064 53

Travis Baker East Midlands Limited: Registered in England and Wales 10239686: VAT Registration 250 9267 03

Registered Office: Trinity Point, New Road, Halesowen, West Midlands, B63 3HY

Severn Trent Plc (registered number 2366619) and Severn Trent Water Limited (registered number 2366686) (together the "Companies") are both limited companies registered in England & Wales with their registered office at Severn Trent Centre, 2 St John's Street, Coventry, CV1 2LZ This email (which includes any files attached to it) is not contractually binding on its own, is intended solely for the named recipient and may contain CONFIDENTIAL, legally privileged or trade secret information protected by law. If you have received this message in error please delete it and notify us immediately by telephoning +44 2477715000. If you are not the intended recipient you must not use, disclose, distribute, reproduce, retransmit, retain or rely on any information contained in this email. Please note the Companies reserve the right to monitor email communications in accordance with applicable law and regulations. To the extent permitted by law, neither the Companies or any of their subsidiaries, nor any employee, director or officer thereof, accepts any liability whatsoever in relation to this email including liability arising from any external breach of security or confidentiality or for virus infection or for statements made by the sender as these are not necessarily made on behalf of the Companies. Reduce waste! Please consider the environment before printing this email