




KEY

-  Town Centre (Policy 29 Town Centre and Retail Hierarchy, Policy 30 Regeneration for the Town Centre, Policy 32 Use of Upper Floors)
-  Retail Core (Policy 31 Protection of the Retail Core) (for exceptions, refer to policy)
-  Designated Conservation Area (Policy 35 Historic Environment and Policy 37 Conservation Areas)
-  Civic Open Space (Policy 13 Primarily Open Space)
-  Town Centre Strategic Site (Policy 30 Regeneration for the Town Centre)

Draft



Local Plan No.4

Town Centre Inset Map

Development Plans
 Redditch Borough Council
 Town Hall
 Walter Stranz Square
 Redditch
 Worcs
 B98 8AH

Tel: 01527 64252
 Email: consultplanning@bromsgroveandredditch.gov.uk



Drawn: EG	Scale: 1/4000	Drawing No: P2202/2
Surveyed: N/A	Date: MARCH 2013	© Crown Copyright and database rights 2013 Ordnance Survey 100024252