
















Ordnance Survey material is used with the permission of The Controller of HMSO, Crown copyright 100 018896.

-  Site Boundary
-  Borough Boundary (Redditch / Bromsgrove)
-  Existing Public Right of Way
-  Existing Trees (indicative only)
-  Existing Hedgerows (indicative only)
-  Existing woodland
-  Existing ponds / water courses
-  Redditch 'Primarily Open Space' (Local Plan saved policy R.1)
-  Proposed Green Infrastructure linkages (& extensions to 'Primarily Open Space')
-  Proposed Green Infrastructure linkages (woodland planting)
-  Proposed key recreational greenway linkages
-  Approximate ridgeline
-  Potential viewpoint locations upon ridgeline to be retained within GI